
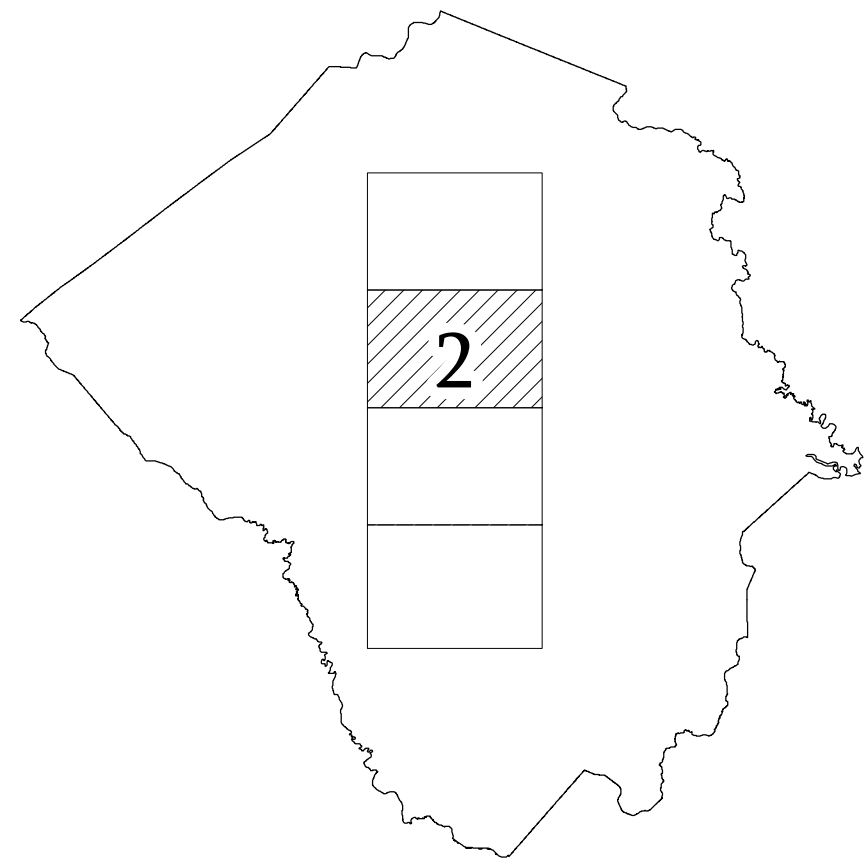


LEGEND

ROAD	TELE/elec/PIPE	CABLE
4 LANE UNDIVIDED HIGHWAY	RES./elec/PARK BOUNDARY	RESERVATION OR PARK BOUNDARY
DIVIDED HIGHWAY	INSET AREA	FREE OR TOLL FERRY
FCA	CANAL	NARROW STREAM
DETAILED HIGHWAY INTERCHANGE	WIDE STREAM	DAM WITH LOCK
ROAD THROUGH MOUNTAIN PASS	DAM	RESERVOIR, POND, OR LAKE
HIGHWAY BRIDGE	COUNTY SEAT	COMMUNITY AND TOWN CENTER
UNDERPASS	SCHOOL	COLLEGE OR UNIVERSITY
OVERPASS	HOSPITAL	CHURCH
DRAW SPAN ON BRIDGE	CHURCH WITH CEMETERY	CEMETERY
HIGHWAY TUNNEL	FAIRGROUND OR RACETRACK	POWER PLANT
FORD	POWER SUBSTATION	PATROL STATION
INTERSTATE HIGHWAY	CORRECTIONAL OR PENAL INSTN.	HIGHWAY GARAGE OR MAINT. YARD
U.S. NUMBERED HIGHWAY	HIGHWAY DIV. OR DIST. OFFICE	WEIGHT STATION
N.C. NUMBERED HIGHWAY	SWAMP OR MARSH	GRAVEL PIT OR QUARRY
U.S. NUMBERED BICYCLE ROUTE	MOUND/SMALL HISTORICAL SITE	LIGHTHOUSE
N.C. NUMBERED BICYCLE ROUTE	MOUNTAIN PEAK	MINE
INTERSTATE INTERCHANGE NUMBER	REST AREA	MUNICIPAL PARK
SECONDARY ROAD NUMBER	TRIANGULATION STATION	COAST GUARD STATION
RAILROAD ANY NUMBER OF TRACKS USED BY SINGLE OPERATING COMPANY	ARMORY	FEDERAL GAME LAND
RAILROAD ANY NUMBER OF TRACKS USED BY MORE THAN ONE OPERATING COMPANY ON SAME OR ADJACENT RIGHTS-OF-WAY	MILITARY AIRFIELD	COMMERCIAL OR MUNICIPAL FIELD
RAILROAD STATION	HANGAR ON FIELD	LANDING STRIP
GRADE CROSSING	MARKED AUXILIARY FIELD	WAREHOUSES OR MANUFACTURING PLANTS
UNDERPASS	SHOPPING CENTERS	
OVERPASS		
RAILROAD TUNNEL		
RAILROAD BRIDGE		
UNINCORPORATED CENSUS DESIGNATED PLACE		
CITY LIMIT		
COUNTY LINE		
STATE LINE		
INCORPORATED CITY OR VILLAGE, (GENERALIZED)		

Sheet Key



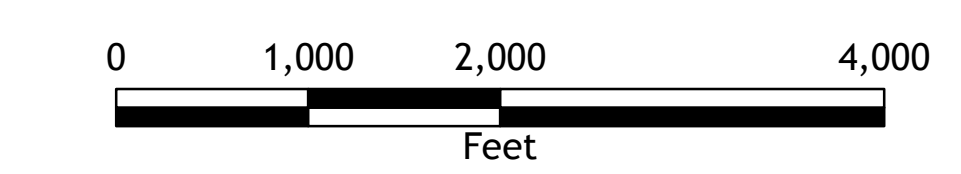
2016
ANNUAL AVERAGE
DAILY TRAFFIC
 GENERATED BY THE
 TRAFFIC SURVEY GROUP
 TRANSPORTATION PLANNING BRANCH

GREENVILLE

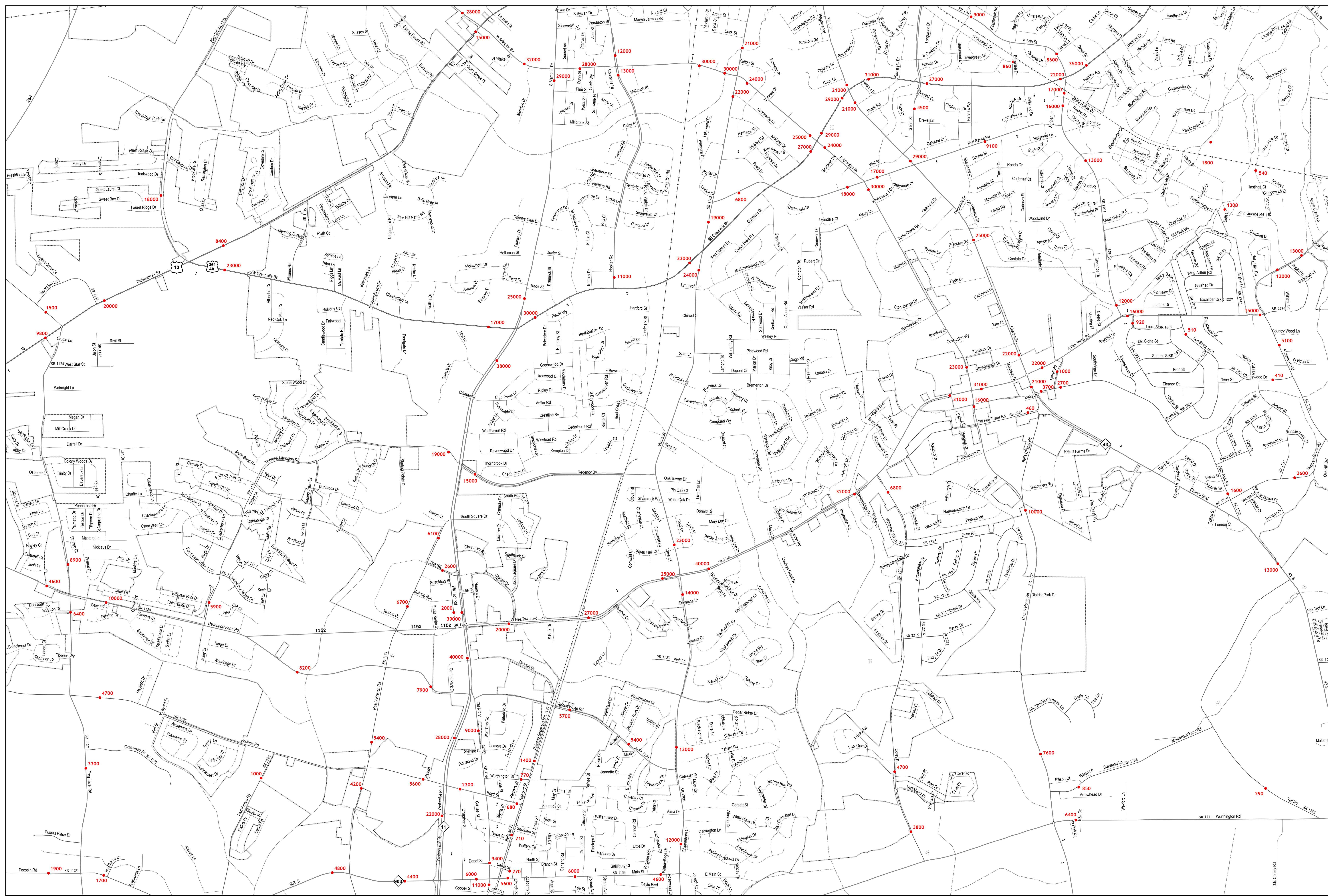
Included In
 PITT COUNTY

NORTH CAROLINA

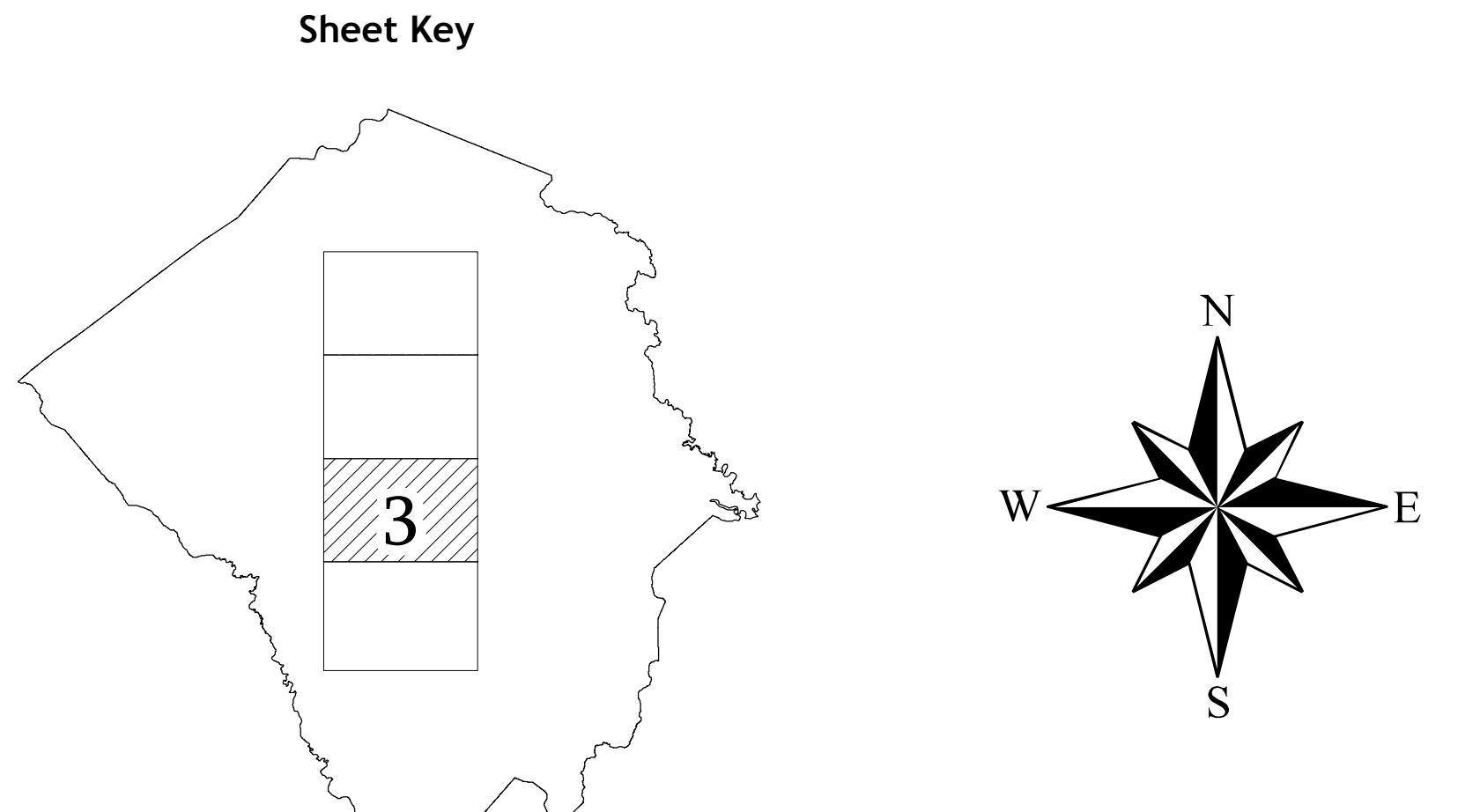
BASE MAPPING PREPARED BY
 NORTH CAROLINA DEPARTMENT OF TRANSPORTATION
 STATE ROAD MAINTENANCE UNIT
 MAPPING AND INFORMATION SECTION
 IN COOPERATION WITH THE
 U. S. DEPARTMENT OF TRANSPORTATION
 FEDERAL HIGHWAY ADMINISTRATION



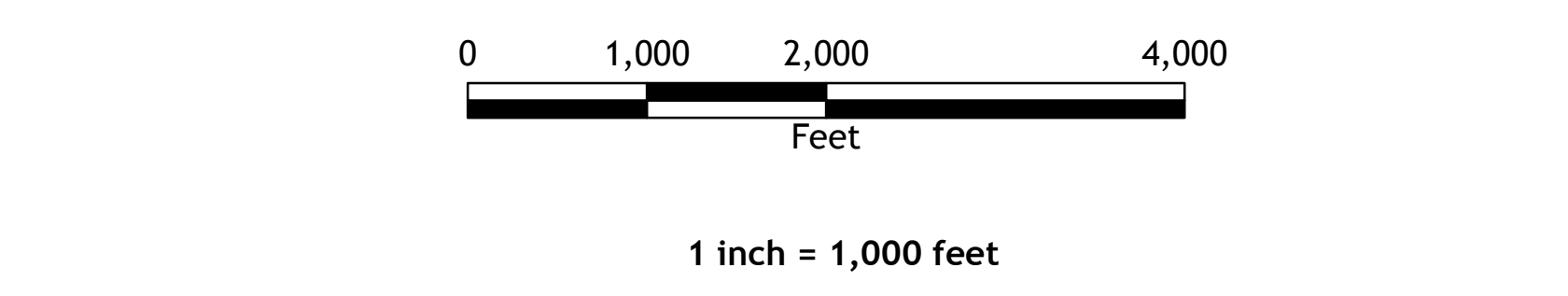
1 inch = 1,000 feet



- LEGEND**
- ROAD
 - 4 LANE UNDIVIDED HIGHWAY
 - DIVIDED HIGHWAY
 - FCA
 - FULL CONTROL ACCESS
 - DETAILED HIGHWAY INTERCHANGE
 - ROAD THROUGH MOUNTAIN PASS
 - HIGHWAY BRIDGE
 - UNDERPASS
 - OVERPASS
 - DRAW SPAN ON BRIDGE
 - HIGHWAY TUNNEL
 - FORD
 - INTERSTATE HIGHWAY
 - U.S. NUMBERED HIGHWAY
 - N.C. NUMBERED HIGHWAY
 - U.S. NUMBERED BI-CYCLE ROUTE
 - N.C. NUMBERED BI-CYCLE ROUTE
 - INTERSTATE INTERCHANGE NUMBER
 - SECONDARY ROAD NUMBER
 - RAILROAD ANY NUMBER OF TRACKS USED BY SINGLE OPERATING COMPANY
 - RAILROAD ANY NUMBER OF TRACKS USED BY MORE THAN ONE OPERATION COMPANY OR SAME OR ADJACENT RIGHTS-OF-WAY
 - RAILROAD STATION
 - GRADE CROSSING
 - UNDERPASS
 - OVERPASS
 - RAILROAD TUNNEL
 - RAILROAD BRIDGE
 - UNINCORPORATED CENSUS DESIGNATED PLACE
 - CITY LIMIT
 - COUNTY LINE
 - STATE LINE
 - INCORPORATED CITY OR VILLAGE, (GENERALIZED)
- TELEPHONE
 - PIPE
 - RESERVATION OR PARK BOUNDARY
 - INSET AREA
 - FREE OR TOLL FERRY
 - CANAL
 - NARROW STREAM
 - WIDE STREAM
 - DAM WITH LOCK
 - DAM
 - RESERVOIR, POND, OR LAKE
 - COUNTY SEAT
 - COMMUNITY AND TOWN CENTER
 - TOWN HALL
 - COLLEGE OR UNIVERSITY
 - HOSPITAL
 - CHURCH
 - CHURCH WITH CEMETERY
 - CEMETERY
 - POST OFFICE
 - POWER PLANT
 - POWER SUBSTATION
 - PATROL STATION
 - CORRECTIONAL OR PENAL INSTN.
 - HIGHWAY GARAGE OR MAINT. YARD
 - HIGHWAY DIV. OR DIST. OFFICE
 - WEIGHT STATION
 - SWAMP OR MARSH
 - GRAVEL PIT OR QUARRY
 - MONUMENT-SMALL HISTORICAL SITE
 - LIGHTHOUSE
 - MOUNTAIN PEAK
 - MINE
 - REST AREA
 - MUNICIPAL PARK
 - TRIANGULATION STATION
 - COAST GUARD STATION
 - ARMORY
 - FEDERAL GAME LAND
 - MILITARY AIRFIELD
 - DESIGNATED PLACE
 - CITY LIMIT
 - COUNTY LINE
 - STATE LINE
 - INCORPORATED CITY OR VILLAGE, (GENERALIZED)
 - WAREHOUSES OR MANUFACTURING PLANTS
 - SHOPPING CENTERS




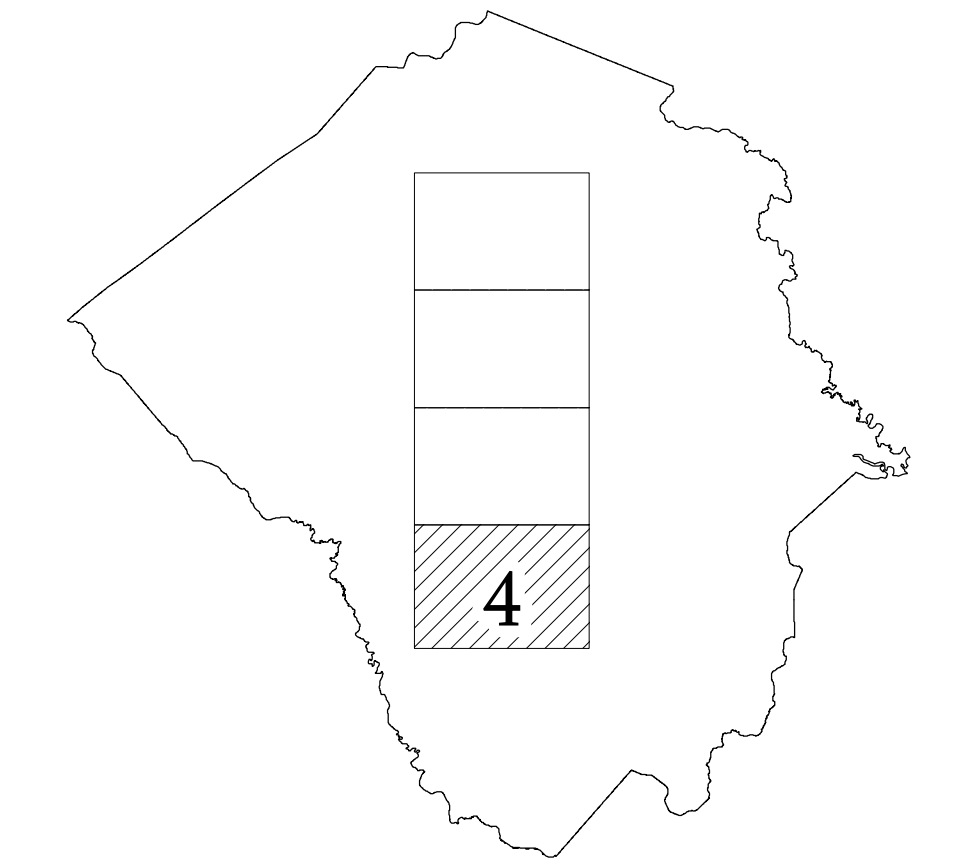
2016
ANNUAL AVERAGE
DAILY TRAFFIC
 GENERATED BY THE
TRAFFIC SURVEY GROUP
 TRANSPORTATION PLANNING BRANCH
GREENVILLE
 Included In
 PITT COUNTY
NORTH CAROLINA
 BASE MAPPING PREPARED BY
 NORTH CAROLINA DEPARTMENT OF TRANSPORTATION
 STATE ROAD MAINTENANCE UNIT
 MAPPING AND INFORMATION SECTION
 IN COOPERATION WITH THE
 U. S. DEPARTMENT OF TRANSPORTATION
 FEDERAL HIGHWAY ADMINISTRATION





- LEGEND**
- | | | | |
|--|--|--|------------------------------------|
| | ROAD | | CABLE |
| | 4 LANE UNDIVIDED HIGHWAY | | RESERVATION OR PARK BOUNDARY |
| | DIVIDED HIGHWAY | | INSET AREA |
| | FULL CONTROL ACCESS | | FREE OR TOLL FERRY |
| | DETAILED HIGHWAY INTERCHANGE | | CANAL |
| | ROAD THROUGH MOUNTAIN PASS | | NARROW STREAM |
| | HIGHWAY BRIDGE | | WIDE STREAM |
| | UNDERPASS | | DAM WITH LOCK |
| | OVERPASS | | DAM |
| | DRAW SPAN ON BRIDGE | | RESERVOIR, POND, OR LAKE |
| | HIGHWAY TUNNEL | | COUNTY SEAT |
| | FORD | | COMMUNITY AND TOWN CENTER |
| | INTERSTATE HIGHWAY | | TOWN HALL |
| | U.S. NUMBERED HIGHWAY | | SCHOOL |
| | N.C. NUMBERED HIGHWAY | | COLLEGE OR UNIVERSITY |
| | U.S. NUMBERED BICYCLE ROUTE | | HOSPITAL |
| | INTERSTATE INTERCHANGE NUMBER | | CHURCH |
| | SECONDARY ROAD NUMBER | | CHURCH WITH CEMETERY |
| | RAILROAD, ANY NUMBER OF TRACKS USED BY SINGLE OPERATING COMPANY | | CEMETERY FAIRGROUND OR RACETRACK |
| | RAILROAD, ANY NUMBER OF TRACKS USED BY MORE THAN ONE OPERATING COMPANY ON SAME OR ADJACENT RIGHTS-OF-WAY | | POST OFFICE |
| | RAILROAD STATION | | POWER PLANT |
| | GRADE CROSSING | | POWER SUBSTATION |
| | UNDERPASS | | PATROL STATION |
| | OVERPASS | | CORRECTIONAL OR PENAL INSTN. |
| | RAILROAD TUNNEL | | HIGHWAY GARAGE OR MAINT. YARD |
| | RAILROAD BRIDGE | | HIGHWAY DIV. OR DIST. OFFICE |
| | UNINCORPORATED CENSUS DESIGNATED PLACE | | WEIGHT STATION |
| | CITY LIMIT | | SWAMP OR MARSH |
| | COUNTY LINE | | GRAVEL PIT OR QUARRY |
| | STATE LINE | | MOUNDMENT-SMALL HISTORICAL SITE |
| | INCORPORATED CITY OR VILLAGE, (GENERALIZED) | | LIGHTHOUSE |
| | | | MOUNTAIN PEAK |
| | | | MINE |
| | | | REST AREA |
| | | | MUNICIPAL PARK |
| | | | TRIANGULATION STATION |
| | | | COAST GUARD STATION |
| | | | ARMORY |
| | | | FEDERAL GAME LAND |
| | | | MILITARY AIRFIELD |
| | | | COMMERCIAL OR MUNICIPAL FIELD |
| | | | HANGAR ON FIELD |
| | | | LANDING STRIP |
| | | | MARKED AUXILIARY FIELD |
| | | | WAREHOUSES OR MANUFACTURING PLANTS |
| | | | SHOPPING CENTERS |

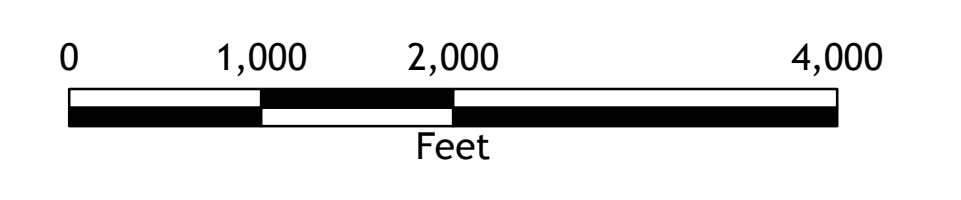
Sheet Key



2016
ANNUAL AVERAGE
DAILY TRAFFIC
 GENERATED BY THE
TRAFFIC SURVEY GROUP
 TRANSPORTATION PLANNING BRANCH

GREENVILLE

Included In
 PITT COUNTY
NORTH CAROLINA
 BASE MAPPING PREPARED BY
 NORTH CAROLINA DEPARTMENT OF TRANSPORTATION
 STATE ROAD MAINTENANCE UNIT
 MAPPING AND INFORMATION SECTION
 IN COOPERATION WITH THE
 U. S. DEPARTMENT OF TRANSPORTATION
 FEDERAL HIGHWAY ADMINISTRATION



1 inch = 1,000 feet