
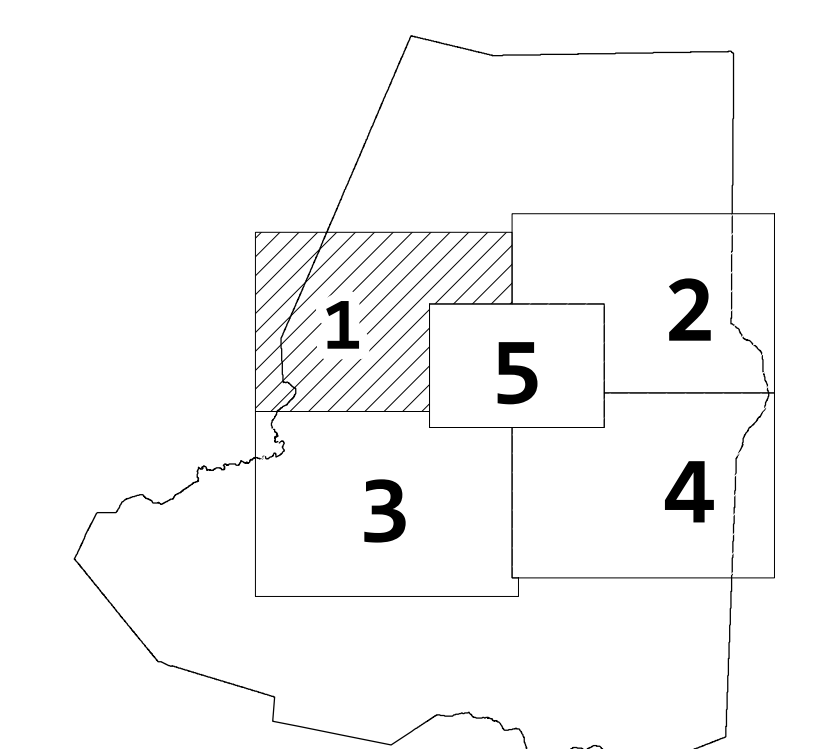


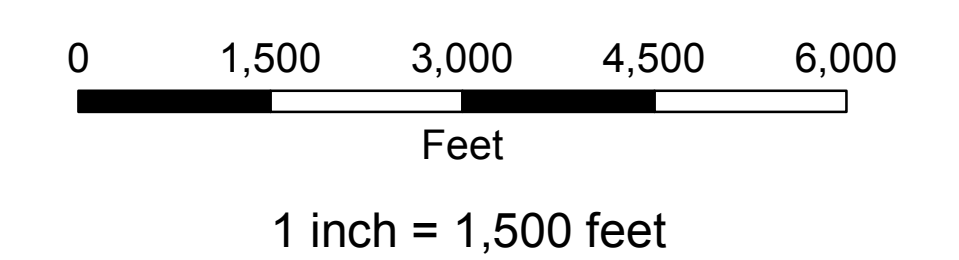
LEGEND

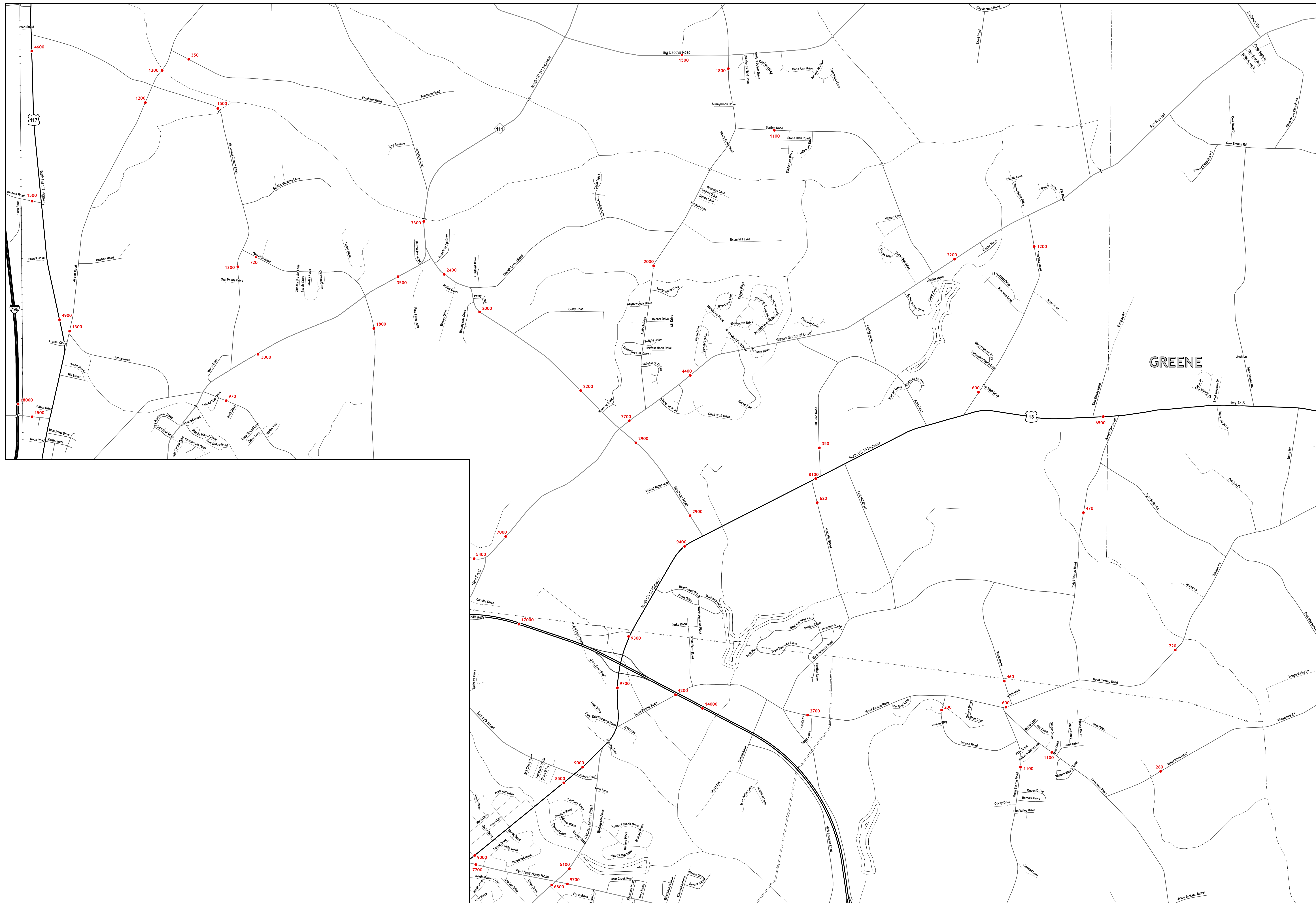
|  |                    |                                    |
|--|--------------------|------------------------------------|
| ROAD   | TEL./ELECT./PIPE   | CABLE                              |
| 4 LANE UNDIVIDED HIGHWAY   | RES., (PART. BDL.) | RESERVATION OR PARK BOUNDARY       |
| DIVIDED HIGHWAY  |                    | INSET AREA                         |
| FCA  |                    | FREE OR TOLL FERRY                 |
| FULL CONTROL ACCESS  |                    | CANAL                              |
| DETAILED HIGHWAY INTERCHANGE   |                    | NARROW STREAM                      |
| ROAD THROUGH MOUNTAIN PASS   |                    | WIDE STREAM                        |
| HIGHWAY BRIDGE   |                    | DAM WITH LOCK                      |
| UNDERPASS  |                    | DAM                                |
| OVERPASS   |                    | RESERVOIR, POND, OR LAKE           |
| DRAW SPAN ON BRIDGE  |                    | COUNTY SEAT                        |
| HIGHWAY TUNNEL   |                    | COMMUNITY AND TOWN CENTER          |
| FORD   |                    | TOWN HALL                          |
| INTERSTATE HIGHWAY   |                    | SCHOOL                             |
| U.S. NUMBERED HIGHWAY  |                    | COLLEGE OR UNIVERSITY              |
| N.C. NUMBERED HIGHWAY  |                    | HOSPITAL                           |
| U.S. NUMBERED BICYCLE ROUTE  |                    | CHURCH                             |
| N.C. NUMBERED BICYCLE ROUTE  |                    | CHURCH WITH CEMETERY               |
| INTERSTATE INTERCHANGE NUMBER  |                    | CEMETERY                           |
| SECONDARY ROAD NUMBER  |                    | FAIRGROUND OR RACETRACK            |
| RAILROAD, ANY NUMBER OF TRACKS USED BY SINGLE OPERATING COMPANY  |                    | POST OFFICE                        |
| RAILROAD, ANY NUMBER OF TRACKS USED BY MORE THAN ONE OPERATING COMPANY ON SAME OR ADJACENT RIGHTS-OF-WAY |                    | POWER PLANT                        |
| RAILROAD BRIDGE  |                    | PATROL STATION                     |
| RAILROAD TUNNEL  |                    | CORRECTIONAL OR PENAL INSTN.       |
| UNINCORPORATED CENSUS DESIGNATED PLACE   |                    | HIGHWAY GARAGE OR MAINT. YARD      |
| CITY LIMIT   |                    | HIGHWAY DIV. OR DIST. OFFICE       |
| COUNTY LINE  |                    | WEIGHT STATION                     |
| STATE LINE   |                    | SWAMP OR MARSH                     |
| INCORPORATED CITY OR VILLAGE, (GENERALIZED)  |                    | GRAVEL PIT OR QUARRY               |
|  |                    | MONUMENT-SMALL HISTORICAL SITE     |
|  |                    | LIGHTHOUSE                         |
|  |                    | MOUNTAIN PEAK                      |
|  |                    | MINE                               |
|  |                    | REST AREA                          |
|  |                    | MUNICIPAL PARK                     |
|  |                    | TRIANGULATION STATION              |
|  |                    | COAST GUARD STATION                |
|  |                    | ARMORY                             |
|  |                    | FEDERAL GAME LAND                  |
|  |                    | MILITARY AIRFIELD                  |
|  |                    | COMMERCIAL OR MUNICIPAL FIELD      |
|  |                    | HANGAR OR FIELD                    |
|  |                    | LANDING STRIP                      |
|  |                    | MARKED AUXILIARY FIELD             |
|  |                    | WAREHOUSES OR MANUFACTURING PLANTS |
|  |                    | SHOPPING CENTERS                   |

Sheet Key



**2016**  
**ANNUAL AVERAGE**  
**DAILY TRAFFIC**  
 GENERATED BY THE  
**TRAFFIC SURVEY GROUP**  
 TRANSPORTATION PLANNING BRANCH  
**GOLDSBORO**  
 Included In  
 WAYNE COUNTY  
**NORTH CAROLINA**  
 BASE MAPPING PREPARED BY  
 NORTH CAROLINA DEPARTMENT OF TRANSPORTATION  
 STATE ROAD MAINTENANCE UNIT  
 MAPPING AND INFORMATION SECTION  
 IN COOPERATION WITH THE  
 U. S. DEPARTMENT OF TRANSPORTATION  
 FEDERAL HIGHWAY ADMINISTRATION


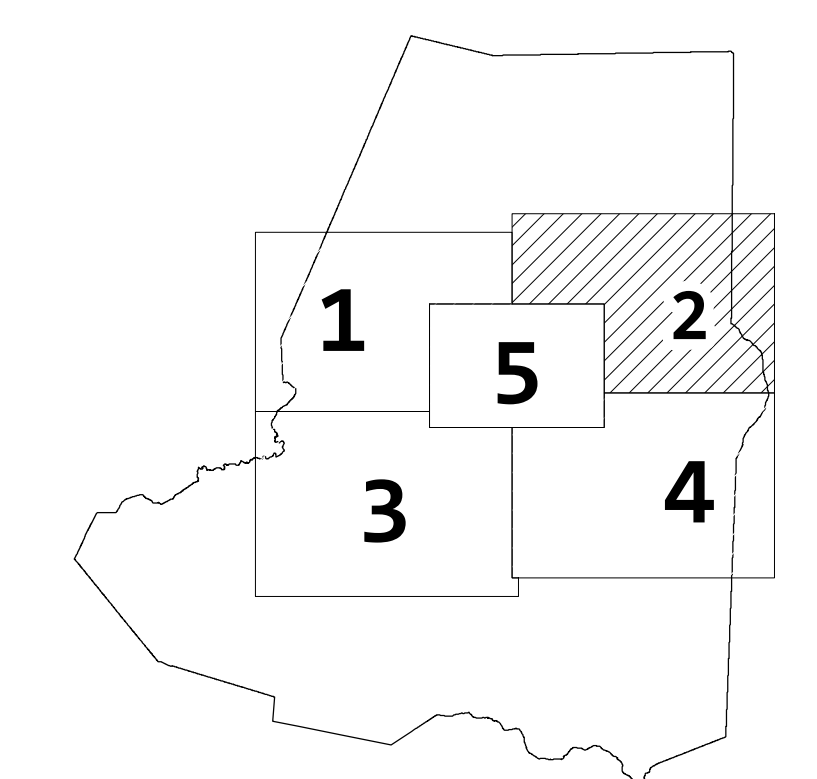




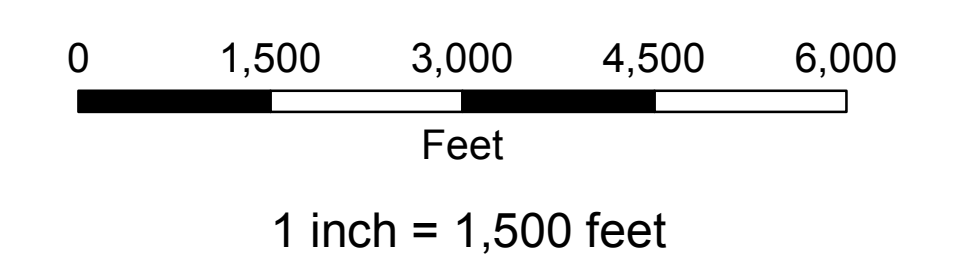
LEGEND

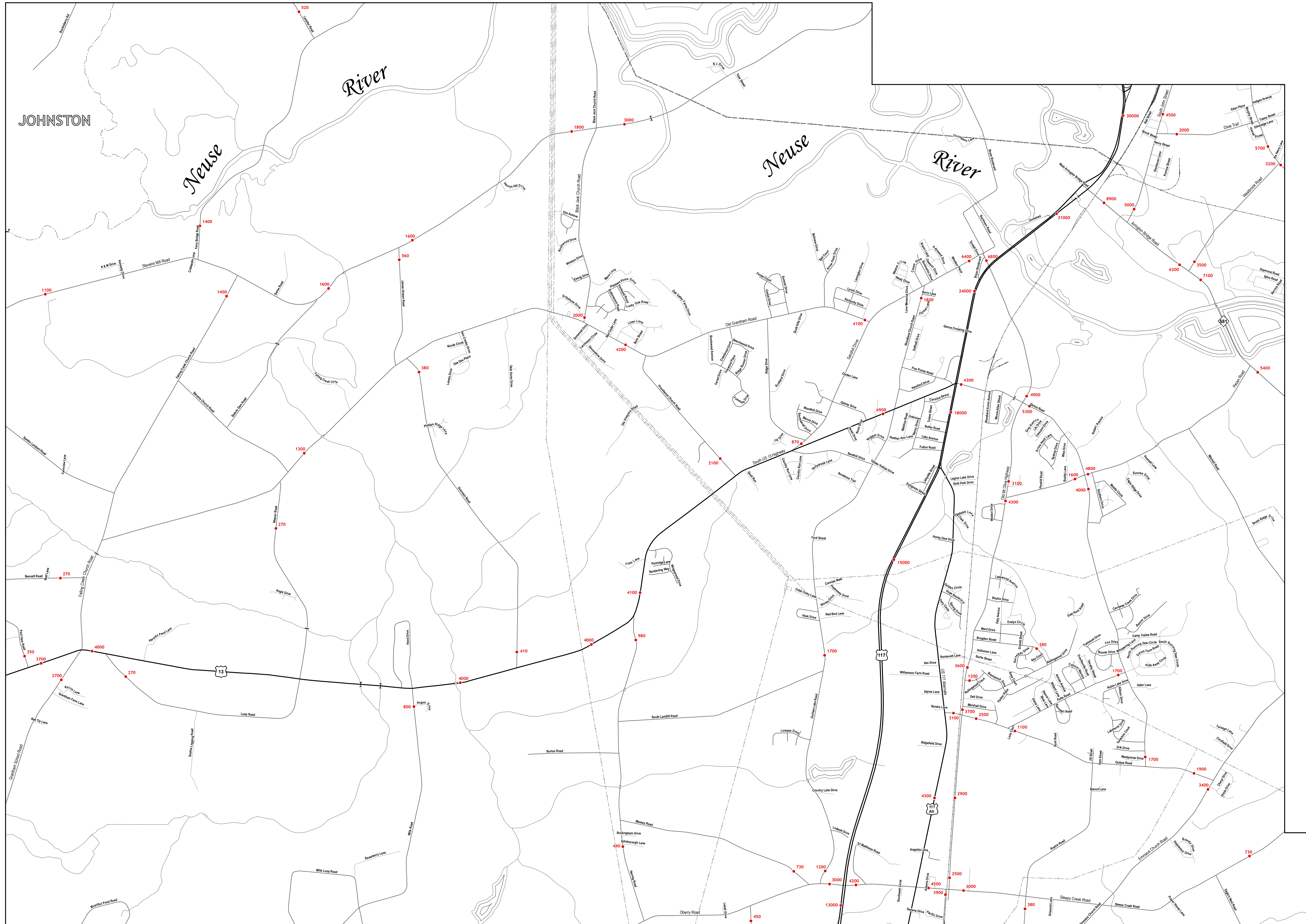
|   |                   |                                    |
|---|-------------------|------------------------------------|
| ROAD  | TEL./ELECT./PIPE  | CABLE                              |
| 4 LANE UNDIVIDED HIGHWAY  | RES. / PART. BDY. | RESERVATION OR PARK BOUNDARY       |
| DIVIDED HIGHWAY   |                   | INSET AREA                         |
| FCA   |                   | FREE OR TOLL FERRY                 |
| DETAILED HIGHWAY INTERCHANGE  |                   | CANAL                              |
| ROAD THROUGH MOUNTAIN PASS  |                   | NARROW STREAM                      |
| HIGHWAY BRIDGE  |                   | WIDE STREAM                        |
| UNDERPASS   |                   | DAM WITH LOCK                      |
| OVERPASS  |                   | DAM                                |
| DRAW SPAN ON BRIDGE   |                   | RESERVOIR, POND, OR LAKE           |
| HIGHWAY TUNNEL  |                   | COUNTY SEAT                        |
| FORD  |                   | COMMUNITY AND TOWN CENTER          |
| INTERSTATE HIGHWAY  |                   | TOWN HALL                          |
| U.S. NUMBERED HIGHWAY   |                   | SCHOOL                             |
| N.C. NUMBERED HIGHWAY   |                   | COLLEGE OR UNIVERSITY              |
| U.S. NUMBERED BICYCLE ROUTE   |                   | CHURCH                             |
| N.C. NUMBERED BICYCLE ROUTE   |                   | HOSPITAL                           |
| INTERSTATE INTERCHANGE NUMBER   |                   | CHURCH WITH CEMETERY               |
| SECONDARY ROAD NUMBER   |                   | CEMETERY                           |
| RAILROAD, ANY NUMBER OF TRACKS USED BY SINGLE OPERATING COMPANY   |                   | FAIRGROUND OR RACETRACK            |
| RAILROAD ANY NUMBER OF TRACKS USED BY MORE THAN ONE OPERATING COMPANY ON SAME OR ADJACENT RIGHTS-OF-WAY |                   | POST OFFICE                        |
| RAILROAD STATION  |                   | POWER PLANT                        |
| RAILROAD BRIDGE   |                   | POWER SUBSTATION                   |
| RAILROAD TUNNEL   |                   | PATROL STATION                     |
| UNINCORPORATED CENSUS DESIGNATED PLACE  |                   | CORRECTIONAL OR PENAL INSTN.       |
| CITY LIMIT  |                   | HIGHWAY GARAGE OR MAINT. YARD      |
| COUNTY LINE   |                   | HIGHWAY DIV. OR DIST. OFFICE       |
| STATE LINE  |                   | WEIGHT STATION                     |
| INCORPORATED CITY OR VILLAGE, (GENERALIZED)   |                   | SWAMP OR MARSH                     |
|   |                   | GRAVEL PIT OR QUARRY               |
|   |                   | MONUMENT-SMALL HISTORICAL SITE     |
|   |                   | LIGHTHOUSE                         |
|   |                   | MOUNTAIN PEAK                      |
|   |                   | MINE                               |
|   |                   | REST AREA                          |
|   |                   | MUNICIPAL PARK                     |
|   |                   | TRIANGULATION STATION              |
|   |                   | COAST GUARD STATION                |
|   |                   | ARMORY                             |
|   |                   | FEDERAL GAME LAND                  |
|   |                   | MILITARY AIRFIELD                  |
|   |                   | COMMERCIAL OR MUNICIPAL FIELD      |
|   |                   | HANGAR OR FIELD                    |
|   |                   | LANDING STRIP                      |
|   |                   | MARKED AUXILIARY FIELD             |
|   |                   | WAREHOUSES OR MANUFACTURING PLANTS |
|   |                   | SHOPPING CENTERS                   |

Sheet Key



**2016**  
**ANNUAL AVERAGE**  
**DAILY TRAFFIC**  
**GENERATED BY THE**  
**TRAFFIC SURVEY GROUP**  
**TRANSPORTATION PLANNING BRANCH**  
**GOLDSBORO**  
 Included In  
**WAYNE COUNTY**  
**NORTH CAROLINA**  
 BASE MAPPING PREPARED BY  
 NORTH CAROLINA DEPARTMENT OF TRANSPORTATION  
 STATE ROAD MAINTENANCE UNIT  
 MAPPING AND INFORMATION SECTION  
 IN COOPERATION WITH THE  
 U. S. DEPARTMENT OF TRANSPORTATION  
 FEDERAL HIGHWAY ADMINISTRATION


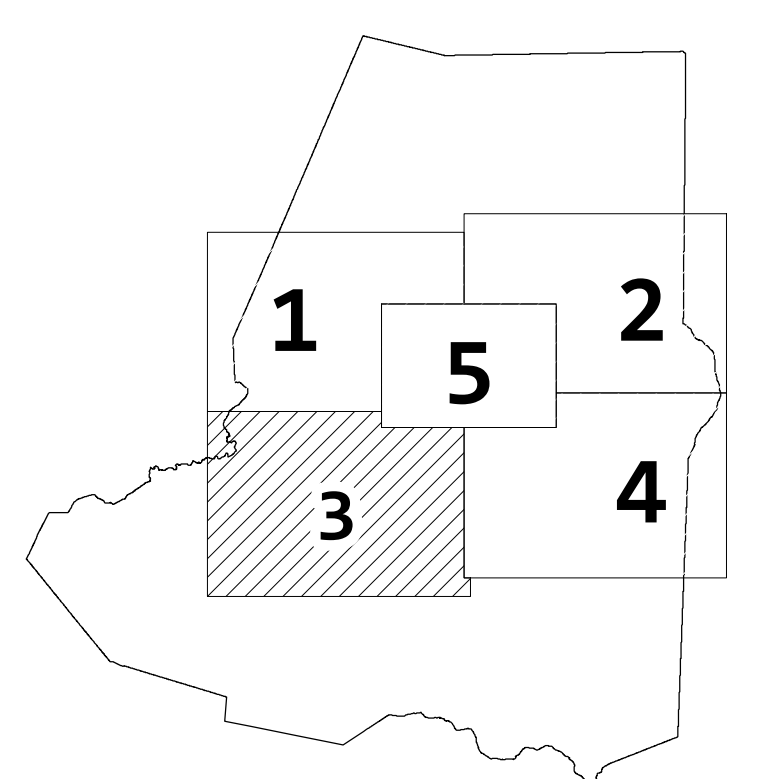




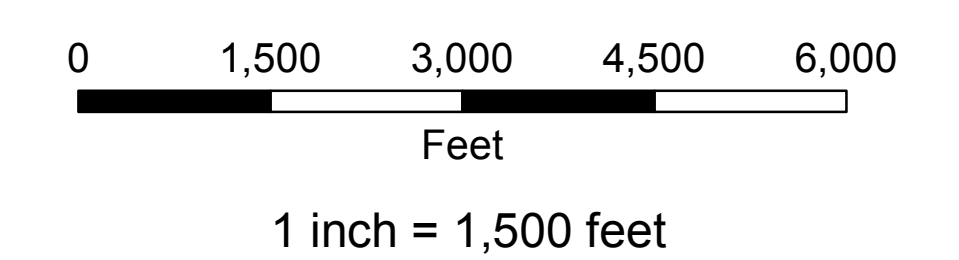
**LEGEND**

|                                  |                    |                                |
|----------------------------------|--------------------|--------------------------------|
| ROAD                             | TEL./ELECT./PIPE   | CABLE                          |
| 4 LANE UNDIVIDED HIGHWAY         | RES. / PAR. / BOT. | RESERVATION OR PARK BOUNDARY   |
| DIVIDED HIGHWAY                  |                    | INSET AREA                     |
| FCA                              |                    | FREE OR TOLL FERRY             |
| FULL CONTROL ACCESS              |                    | CANAL                          |
| DETAILED HIGHWAY INTERCHANGE     |                    | NARROW STREAM                  |
| ROAD THROUGH MOUNTAIN PASS       |                    | WIDE STREAM                    |
| HIGHWAY BRIDGE                   |                    | DAM WITH LOCK                  |
| UNDERPASS                        |                    | DAM                            |
| OVERPASS                         |                    | RESERVOIR, POND, OR LAKE       |
| DRAW SPAN ON BRIDGE              |                    | COUNTY SEAT                    |
| HIGHWAY TUNNEL                   |                    | COMMUNITY AND TOWN CENTER      |
| FORD                             |                    | TOWN HALL                      |
| INTERSTATE HIGHWAY               |                    | SCHOOL                         |
| U.S. NUMBERED HIGHWAY            |                    | COLLEGE OR UNIVERSITY          |
| N.C. NUMBERED HIGHWAY            |                    | HOSPITAL                       |
| U.S. NUMBERED BICYCLE ROUTE      |                    | CHURCH                         |
| N.C. NUMBERED BICYCLE ROUTE      |                    | CHURCH WITH CEMETERY           |
| INTERSTATE INTERCHANGE NUMBER    |                    | CEMETERY                       |
| SECONDARY ROAD NUMBER            |                    | FAIRGROUND OR RACETRACK        |
| RAILROAD, ANY NUMBER OF TRACKS   |                    | POST OFFICE                    |
| USED BY SINGLE OPERATING COMPANY |                    | POWER PLANT                    |
| RAILROAD, ANY NUMBER OF TRACKS   |                    | PATROL STATION                 |
| USED BY MORE THAN ONE OPERATING  |                    | CORRECTIONAL OR PENAL INSTN.   |
| COMPANY ON SAME OR ADJACENT      |                    | HIGHWAY GARAGE OR MAINT. YARD  |
| RIGHTS-OF-WAY                    |                    | HIGHWAY DIV. OR DIST. OFFICE   |
| RAILROAD STATION                 |                    | WEIGHT STATION                 |
| RAILROAD BRIDGE                  |                    | SWAMP OR MARSH                 |
| RAILROAD TUNNEL                  |                    | GRAVEL PIT OR QUARRY           |
| UNINCORPORATED CENSUS            |                    | MONUMENT-SMALL HISTORICAL SITE |
| DESIGNATED PLACE                 |                    | LIGHTHOUSE                     |
| CITY LIMIT                       |                    | MOUNTAIN PEAK                  |
| COUNTY LINE                      |                    | MINE                           |
| STATE LINE                       |                    | REST AREA                      |
| INCORPORATED CITY OR VILLAGE,    |                    | MUNICIPAL PARK                 |
| (GENERALIZED)                    |                    | TRIANGULATION STATION          |
|                                  |                    | COAST GUARD STATION            |
|                                  |                    | ARMORY                         |
|                                  |                    | FEDERAL GAME LAND              |
|                                  |                    | MILITARY AIRFIELD              |
|                                  |                    | COMMERCIAL OR MUNICIPAL FIELD  |
|                                  |                    | HANGAR OR FIELD                |
|                                  |                    | LANDING STRIP                  |
|                                  |                    | MARKED AUXILIARY FIELD         |
|                                  |                    | WAREHOUSES OR MANUFACTURING    |
|                                  |                    | PLANTS                         |
|                                  |                    | SHOPPING CENTERS               |

**Sheet Key**



**2016**  
**ANNUAL AVERAGE**  
**DAILY TRAFFIC**  
**GENERATED BY THE**  
**TRAFFIC SURVEY GROUP**  
**TRANSPORTATION PLANNING BRANCH**  
**GOLDSBORO**  
 Included In  
**WAYNE COUNTY**  
**NORTH CAROLINA**  
 BASE MAPPING PREPARED BY  
 NORTH CAROLINA DEPARTMENT OF TRANSPORTATION  
 STATE ROAD MAINTENANCE UNIT  
 MAPPING AND INFORMATION SECTION  
 IN COOPERATION WITH THE  
 U. S. DEPARTMENT OF TRANSPORTATION  
 FEDERAL HIGHWAY ADMINISTRATION


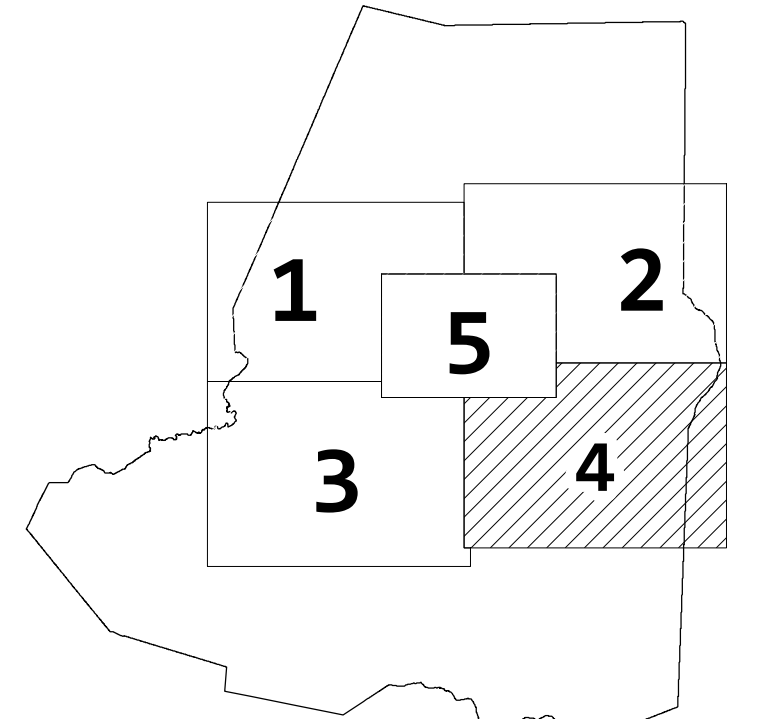




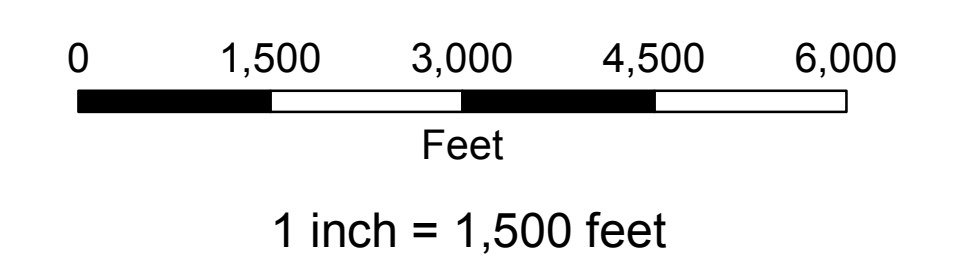
**LEGEND**

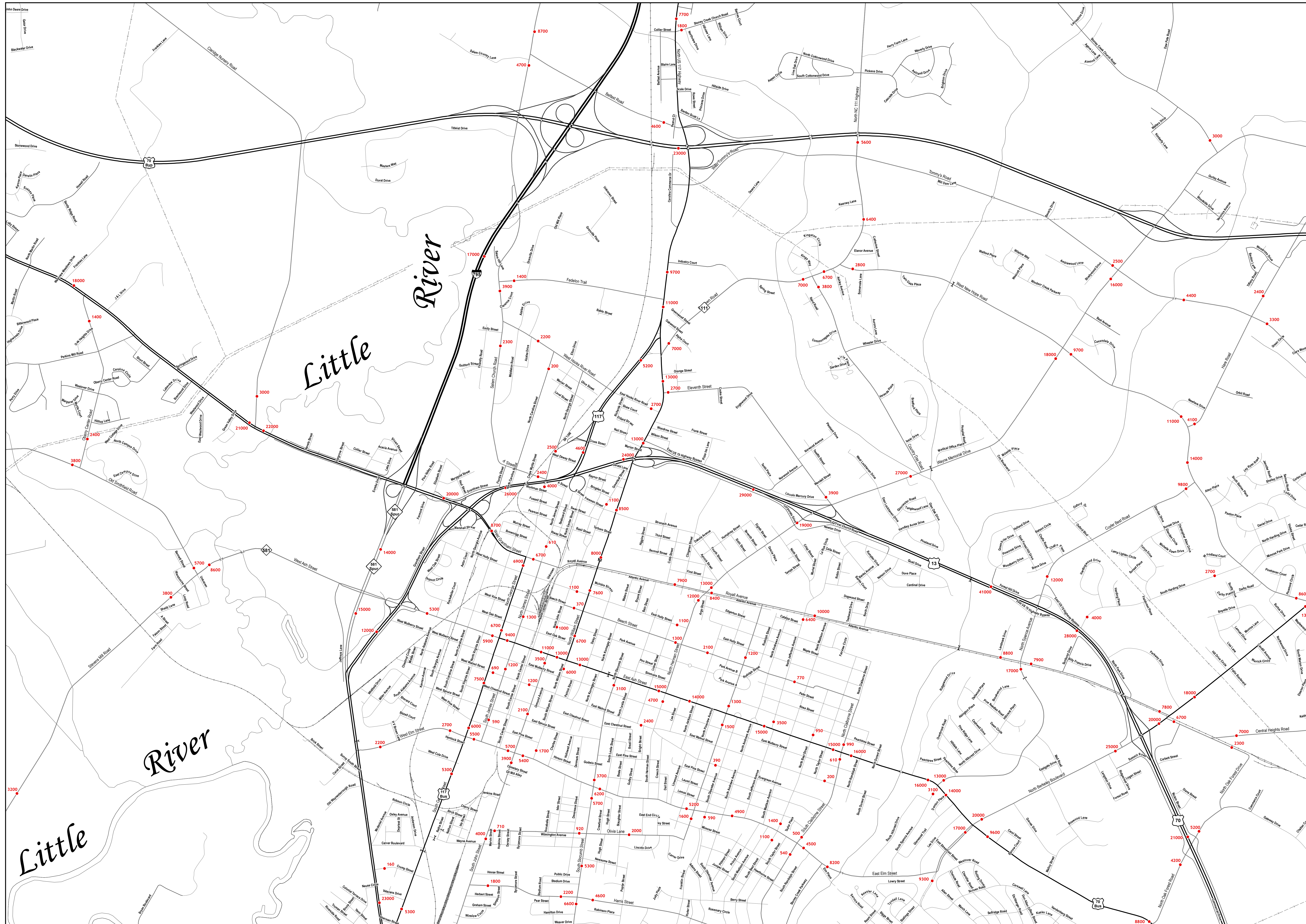
|  |                  |                                    |
|--|------------------|------------------------------------|
| ROAD   | TEL./ELECT./PIPE | CABLE                              |
| 4 LANE UNDIVIDED HIGHWAY   | RES. /PAR. /BOT. | RESERVATION OR PARK BOUNDARY       |
| DIVIDED HIGHWAY  |                  | INSET AREA                         |
| FCA  |                  | FREE OR TOLL FERRY                 |
| FULL CONTROL ACCESS  |                  | CANAL                              |
| DETAILED HIGHWAY INTERCHANGE   |                  | NARROW STREAM                      |
| ROAD THROUGH MOUNTAIN PASS   |                  | WIDE STREAM                        |
| HIGHWAY BRIDGE   |                  | DAM WITH LOCK                      |
| UNDERPASS  |                  | DAM                                |
| OVERPASS   |                  | RESERVOIR, POND, OR LAKE           |
| DRAW SPAN ON BRIDGE  |                  | COUNTY SEAT                        |
| HIGHWAY TUNNEL   |                  | COMMUNITY AND TOWN CENTER          |
| FORD   |                  | TOWN HALL                          |
| INTERSTATE HIGHWAY   |                  | SCHOOL                             |
| U.S. NUMBERED HIGHWAY  |                  | COLLEGE OR UNIVERSITY              |
| N.C. NUMBERED HIGHWAY  |                  | HOSPITAL                           |
| U.S. NUMBERED BICYCLE ROUTE  |                  | CHURCH                             |
| N.C. NUMBERED BICYCLE ROUTE  |                  | CHURCH WITH CEMETERY               |
| INTERSTATE INTERCHANGE NUMBER  |                  | CEMETERY                           |
| SECONDARY ROAD NUMBER  |                  | FAIRGROUND OR RACETRACK            |
| RAILROAD, ANY NUMBER OF TRACKS USED BY SINGLE OPERATING COMPANY  |                  | POST OFFICE                        |
| RAILROAD, ANY NUMBER OF TRACKS USED BY MORE THAN ONE OPERATING COMPANY ON SAME OR ADJACENT RIGHTS-OF-WAY |                  | POWER PLANT                        |
| RAILROAD STATION   |                  | POWER SUBSTATION                   |
| RAILROAD BRIDGE  |                  | PATROL STATION                     |
| GRADE CROSSING   |                  | CORRECTIONAL OR PENAL INSTN.       |
| UNDERPASS  |                  | HIGHWAY GARAGE OR MAINT. YARD      |
| OVERPASS   |                  | HIGHWAY DIV. OR DIST. OFFICE       |
| RAILROAD TUNNEL  |                  | WEIGHT STATION                     |
| UNINCORPORATED CENSUS DESIGNATED PLACE   |                  | SWAMP OR MARSH                     |
| CITY LIMIT   |                  | GRAVEL PIT OR QUARRY               |
| COUNTY LINE  |                  | MONUMENT-SMALL HISTORICAL SITE     |
| STATE LINE   |                  | LIGHTHOUSE                         |
| INCORPORATED CITY OR VILLAGE, (GENERALIZED)  |                  | MOUNTAIN PEAK                      |
|  |                  | MINE                               |
|  |                  | REST AREA                          |
|  |                  | MUNICIPAL PARK                     |
|  |                  | TRIANGULATION STATION              |
|  |                  | COAST GUARD STATION                |
|  |                  | ARMORY                             |
|  |                  | FEDERAL GAME LAND                  |
|  |                  | MILITARY AIRFIELD                  |
|  |                  | COMMERCIAL OR MUNICIPAL FIELD      |
|  |                  | HANGAR ON FIELD                    |
|  |                  | LANDING STRIP                      |
|  |                  | MARKED AUXILIARY FIELD             |
|  |                  | WAREHOUSES OR MANUFACTURING PLANTS |
|  |                  | SHOPPING CENTERS                   |

**Sheet Key**



**2016**  
**ANNUAL AVERAGE**  
**DAILY TRAFFIC**  
**GENERATED BY THE**  
**TRAFFIC SURVEY GROUP**  
**TRANSPORTATION PLANNING BRANCH**  
**GOLDSBORO**  
 Included In  
 WAYNE COUNTY  
**NORTH CAROLINA**  
 BASE MAPPING PREPARED BY  
 NORTH CAROLINA DEPARTMENT OF TRANSPORTATION  
 STATE ROAD MAINTENANCE UNIT  
 MAPPING AND INFORMATION SECTION  
 IN COOPERATION WITH THE  
 U. S. DEPARTMENT OF TRANSPORTATION  
 FEDERAL HIGHWAY ADMINISTRATION


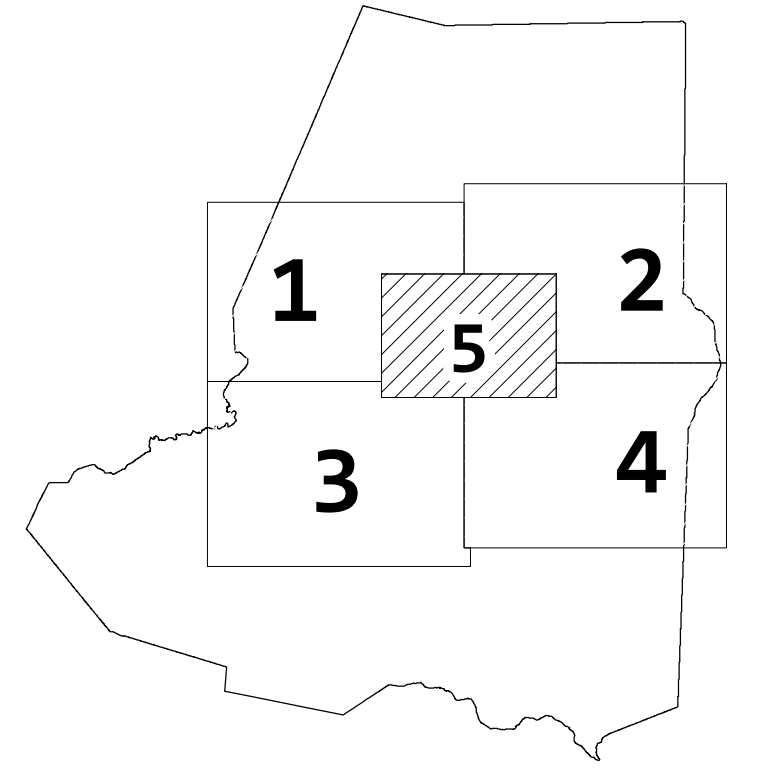




**LEGEND**

|   |                  |   |
|---|------------------|---|
| ROAD  | TEL./ELEC./PIPE  | CABLE                                       |
| 4 LANE UNDIVIDED HIGHWAY  | RES. /PARK. BDL. | RESERVATION OR PARK BOUNDARY                |
| DIVIDED HIGHWAY   |                  | INSET AREA                                  |
| FCA   |                  | FREE OR TOLL FERRY                          |
| Detailed Highway Interchange  |                  | CANAL                                       |
| ROAD THROUGH MOUNTAIN PASS  |                  | NARROW STREAM                               |
| HIGHWAY BRIDGE  |                  | WIDE STREAM                                 |
| UNDERPASS   |                  | DAM WITH LOCK                               |
| OVERPASS  |                  | DAM   |
| DRAW SPAN ON BRIDGE   |                  | RESERVOIR, POND, OR LAKE                    |
| HIGHWAY TUNNEL  |                  | COUNTY SEAT                                 |
| FORD  |                  | COMMUNITY AND TOWN CENTER                   |
| INTERSTATE HIGHWAY  |                  | TOWN HALL                                   |
| U.S. NUMBERED HIGHWAY   |                  | SCHOOL                                      |
| N.C. NUMBERED HIGHWAY   |                  | COLLEGE OR UNIVERSITY                       |
| U.S. NUMBERED BICYCLE ROUTE   |                  | HOSPITAL                                    |
| N.C. NUMBERED BICYCLE ROUTE   |                  | CHURCH WITH CEMETERY                        |
| INTERSTATE INTERCHANGE NUMBER   |                  | CEMETERY                                    |
| SECONDARY ROAD NUMBER   |                  | FAIRGROUND OR RACETRACK                     |
| RAILROAD, ANY NUMBER OF TRACKS USED BY SINGLE OPERATING COMPANY   |                  | POST OFFICE                                 |
| RAILROAD ANY NUMBER OF TRACKS USED BY MORE THAN ONE OPERATING COMPANY ON SAME OR ADJACENT RIGHTS-OF-WAY |                  | POWER PLANT                                 |
| RAILROAD STATION  |                  | POWER SUBSTATION                            |
| GRADE CROSSING  |                  | PATROL STATION                              |
| UNDERPASS   |                  | CORRECTIONAL OR PENAL INSTN.                |
| OVERPASS  |                  | HIGHWAY GARAGE OR MAINT. YARD               |
| RAILROAD TUNNEL   |                  | HIGHWAY DIV. OR DIST. OFFICE                |
| RAILROAD BRIDGE   |                  | WEIGHT STATION                              |
| UNINCORPORATED CENSUS DESIGNATED PLACE  |                  | SWAMP OR MARSH                              |
| CITY LIMIT  |                  | GRAVEL PIT OR QUARRY                        |
| COUNTY LINE   |                  | MONUMENT-SMALL HISTORICAL SITE              |
| STATE LINE  |                  | LIGHTHOUSE                                  |
| INCORPORATED CITY OR VILLAGE, (GENERALIZED)   |                  | MOUNTAIN PEAK                               |
|   |                  | MINE  |
|   |                  | REST AREA                                   |
|   |                  | MUNICIPAL PARK                              |
|   |                  | TRIANGULATION STATION                       |
|   |                  | COAST GUARD STATION                         |
|   |                  | ARMORY                                      |
|   |                  | FEDERAL GAME LAND                           |
|   |                  | MILITARY AIRFIELD                           |
|   |                  | COMMERCIAL OR MUNICIPAL FIELD               |
|   |                  | HANGAR OR FIELD                             |
|   |                  | CITY LIMIT                                  |
|   |                  | COUNTY LINE                                 |
|   |                  | STATE LINE                                  |
|   |                  | INCORPORATED CITY OR VILLAGE, (GENERALIZED) |
|   |                  | LANDING STRIP                               |
|   |                  | MARKED AUXILIARY FIELD                      |
|   |                  | WAREHOUSES OR MANUFACTURING PLANTS          |
|   |                  | SHOPPING CENTERS                            |

**Sheet Key**



**2016**  
**ANNUAL AVERAGE**  
**DAILY TRAFFIC**  
**GENERATED BY THE**  
**TRAFFIC SURVEY GROUP**  
**TRANSPORTATION PLANNING BRANCH**  
**GOLDSBORO**  
 Included In  
 WAYNE COUNTY  
**NORTH CAROLINA**  
 BASE MAPPING PREPARED BY  
 NORTH CAROLINA DEPARTMENT OF TRANSPORTATION  
 STATE ROAD MAINTENANCE UNIT  
 MAPPING AND INFORMATION SECTION  
 IN COOPERATION WITH THE  
 U. S. DEPARTMENT OF TRANSPORTATION  
 FEDERAL HIGHWAY ADMINISTRATION

