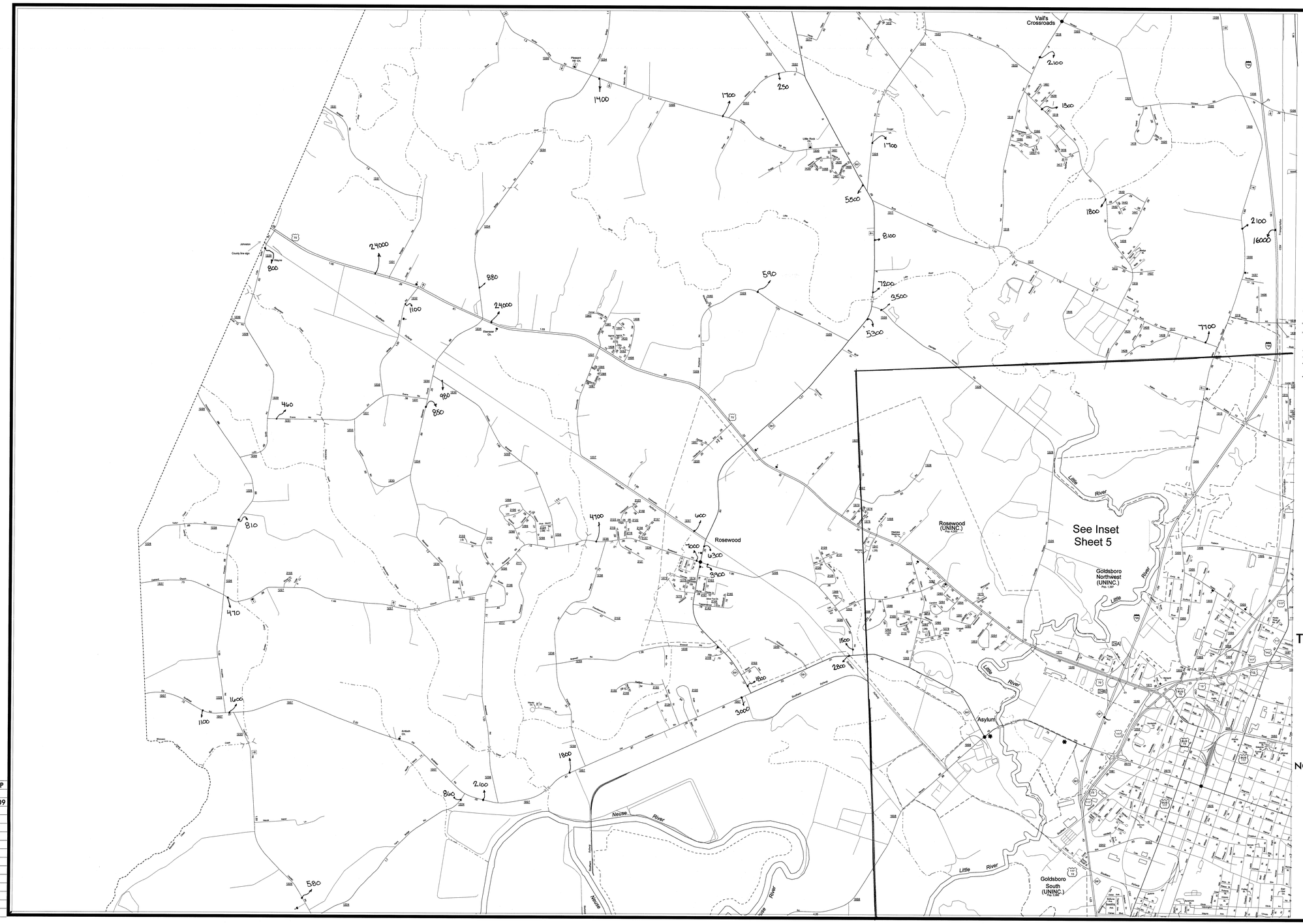

LEGEND

- ROAD
- 4 LANE UNDIVIDED HIGHWAY
- DIVIDED HIGHWAY
- FCA — FULL CONTROL ACCESS
- DETAILED HIGHWAY INTERCHANGE
- ROAD THROUGH MOUNTAIN PASS
- HIGHWAY BRIDGE
- UNDERPASS
- OVERPASS
- DRAW SPAN ON BRIDGE
- HIGHWAY TUNNEL
- FORD
- 40 — INTERSTATE HIGHWAY
- 70 — U.S. NUMBERED HIGHWAY
- 42 — N.C. NUMBERED HIGHWAY
- 1 — U.S. NUMBERED BICYCLE ROUTE
- 2 — N.C. NUMBERED BICYCLE ROUTE
- 888 — INTERSTATE INTERCHANGE NUMBER
- 8888 — SECONDARY ROAD NUMBER
- RAILROAD, ANY NUMBER OF TRACKS USED BY SINGLE OPERATING COMPANY
- RAILROAD, ANY NUMBER OF TRACKS USED BY MORE THAN ONE OPERATION COMPANY ON SAME OR ADJACENT RIGHTS-OF-WAY
- RAILROAD STATION
- GRADE CROSSING
- UNDERPASS
- OVERPASS
- RAILROAD TUNNEL
- RAILROAD BRIDGE
- U.R.A. — UNINCORPORATED CENSUS DESIGNATED PLACE
- CITY LIMIT
- COUNTY LINE
- STATE LINE
- INCORPORATED CITY OR VILLAGE, (GENERALIZED)
- TEL./ELECT./PIPE — CABLE
- RES./PARK BDY. — RESERVATION OR PARK BOUNDARY
- INSET AREA
- FREE OR TOLL FERRY
- CANAL
- NARROW STREAM
- WIDE STREAM
- DAM WITH LOCK
- DAM
- RESERVOIR, POND, OR LAKE
- COUNTY SEAT COMMUNITY AND TOWN CENTER
- TOWN HALL
- SCHOOL COLLEGE OR UNIVERSITY
- HOSPITAL CHURCH
- CHURCH WITH CEMETERY
- CEMETERY FAIRGROUND OR RACETRACK
- POST OFFICE
- POWER PLANT
- POWER SUBSTATION
- PATROL STATION
- CORRECTIONAL OR PENAL INSTN.
- HIGHWAY GARAGE OR MAINT. YARD
- HIGHWAY DIV. OR DIST. OFFICE
- WEIGHT STATION
- SWAMP OR MARSH
- GRAVEL PIT OR QUARRY
- MONUMENT-SMALL HISTORICAL SITE
- LIGHTHOUSE
- MOUNTAIN PEAK
- MINE
- REST AREA
- MUNICIPAL PARK
- TRIANGULATION STATION
- COAST GUARD STATION ARMORY
- FEDERAL GAME LAND
- MILITARY AIRFIELD
- COMMERCIAL OR MUNICIPAL FIELD
- HANGAR ON FIELD
- LANDING STRIP
- MARKED AUXILIARY FIELD
- WAREHOUSES OR MANUFACTURING PLANTS
- SHOPPING CENTERS

SHEET KEY

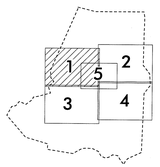

N
W E
S

2014 ANNUAL AVERAGE DAILY TRAFFIC

GENERATED BY THE

TRAFFIC SURVEY GROUP
TRANSPORTATION PLANNING BRANCH

GOLDSBORO

INCLUDED IN
WAYNE COUNTY

NORTH CAROLINA

BASE MAPPING PREPARED BY

NORTH CAROLINA DEPARTMENT OF TRANSPORTATION
STATE ROAD MAINTENANCE UNIT
MAPPING & INFORMATION SECTION

IN COOPERATION WITH THE

U.S.DEPARTMENT OF TRANSPORTATION
FEDERAL HIGHWAY ADMINISTRATION

SCALE 0 — 1 MILES

SCALE 0 — 1 KILOMETER

SHEET 1 OF 5

SHEET 1 OF 5

BASE MAP
REVISED
MAY 2009

1"=1500'=457.2m

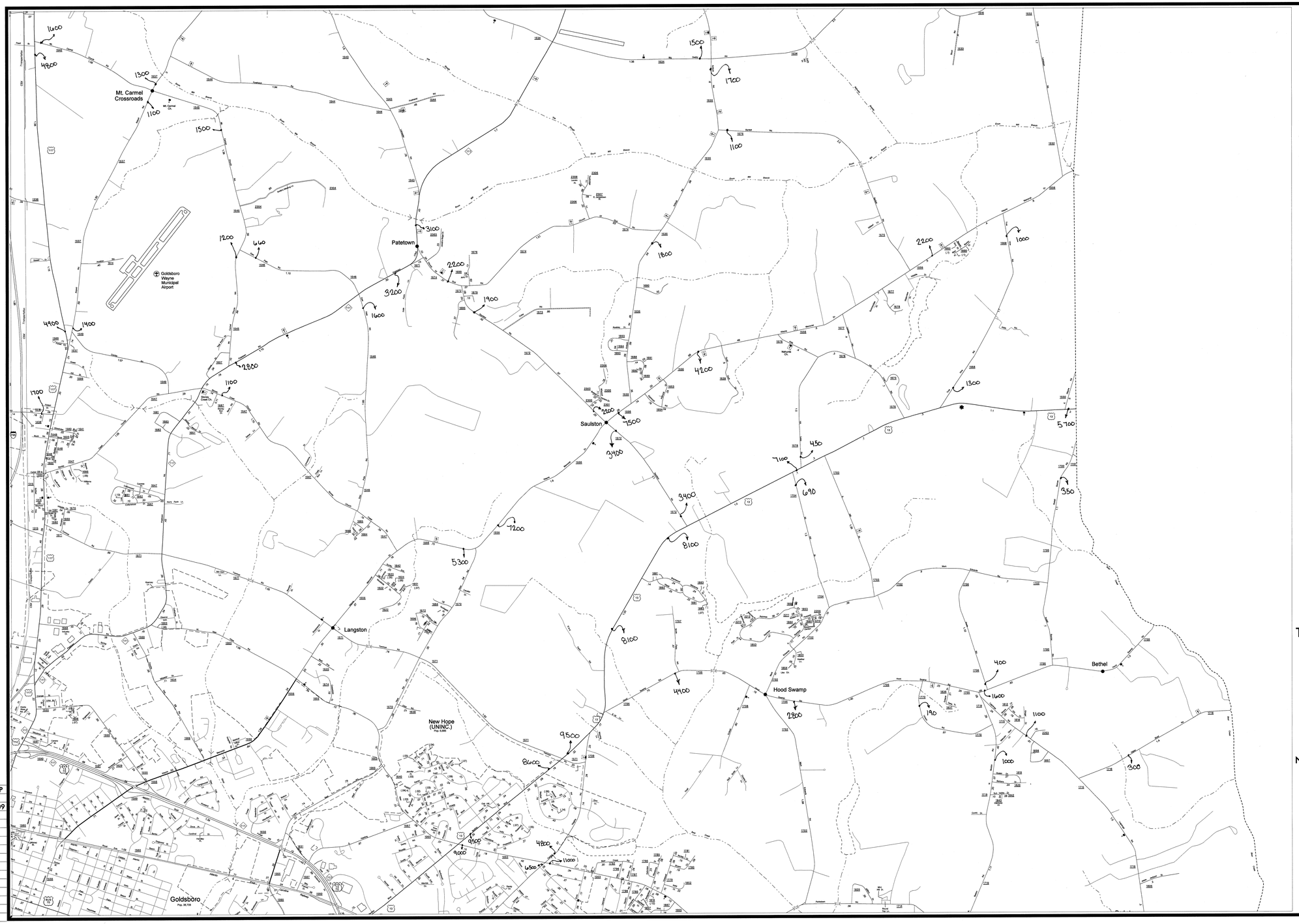

SHEET 2 OF 5

BASE MAP REVISED MAY 2009

LEGEND

- ROAD
- 4 LANE UNDIVIDED HIGHWAY
- DIVIDED HIGHWAY
- FCA — FULL CONTROL ACCESS
- DETAILED HIGHWAY INTERCHANGE
- "HIGH" — ROAD THROUGH MOUNTAIN PASS
- HIGHWAY BRIDGE
- UNDERPASS
- OVERPASS
- DRAW SPAN ON BRIDGE
- HIGHWAY TUNNEL
- FORD
- 40 — INTERSTATE HIGHWAY
- 70 — U.S. NUMBERED HIGHWAY
- 42 — N.C. NUMBERED HIGHWAY
- U.S. NUMBERED BICYCLE ROUTE
- 9 — N.C. NUMBERED BICYCLE ROUTE
- 888 — INTERSTATE INTERCHANGE NUMBER
- 8888 — SECONDARY ROAD NUMBER
- RAILROAD, ANY NUMBER OF TRACKS USED BY SINGLE OPERATING COMPANY
- RAILROAD, ANY NUMBER OF TRACKS USED BY MORE THAN ONE OPERATION COMPANY ON SAME OR ADJACENT RIGHTS-OF-WAY
- RAILROAD STATION
- GRADE CROSSING
- UNDERPASS
- OVERPASS
- RAILROAD TUNNEL
- RAILROAD BRIDGE
- U.S.B. — UNINCORPORATED CENSUS DESIGNATED PLACE
- CITY LIMIT
- COUNTY LINE
- STATE LINE
- INCORPORATED CITY OR VILLAGE, (GENERALIZED)
- TEL/ELECT/PPE — CABLE
- RES. / PARK BDY. — RESERVATION OR PARK BOUNDARY
- INSET AREA
- FREE OR TOLL FERRY
- CANAL
- NARROW STREAM
- WIDE STREAM
- DAM WITH LOCK
- DAM
- RESERVOIR, POND, OR LAKE
- COUNTY SEAT
- COMMUNITY AND TOWN CENTER
- TOWN HALL
- SCHOOL
- COLLEGE OR UNIVERSITY
- HOSPITAL
- CHURCH
- CHURCH WITH CEMETERY
- CEMETERY
- FAIRGROUND OR RACETRACK
- POST OFFICE
- POWER PLANT
- POWER SUBSTATION
- PATROL STATION
- CORRECTIONAL OR PENAL INSTN.
- HIGHWAY GARAGE OR MAINT. YARD
- HIGHWAY DIV. OR DIST. OFFICE
- WEIGHT STATION
- SWAMP OR MARSH
- GRAVEL PIT OR QUARRY
- MONUMENT-SMALL HISTORICAL SITE
- LIGHTHOUSE
- MOUNTAIN PEAK
- MINE
- REST AREA
- MUNICIPAL PARK
- TRIANGULATION STATION
- COAST GUARD STATION
- ARMORY
- FEDERAL GAME LAND
- MILITARY AIRFIELD
- COMMERCIAL OR MUNICIPAL FIELD
- HANGAR ON FIELD
- LANDING STRIP
- MARKED AUXILIARY FIELD
- WAREHOUSES OR MANUFACTURING PLANTS
- SHOPPING CENTERS

SHEET KEY

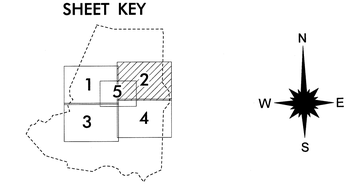

2014 ANNUAL AVERAGE DAILY TRAFFIC

GENERATED BY THE

TRAFFIC SURVEY GROUP
TRANSPORTATION PLANNING BRANCH

GOLDSBORO

INCLUDED IN

WAYNE COUNTY

NORTH CAROLINA

BASE MAPPING PREPARED BY

NORTH CAROLINA DEPARTMENT OF TRANSPORTATION
STATE ROAD MAINTENANCE UNIT
MAPPING & INFORMATION SECTION

IN COOPERATION WITH THE

U.S. DEPARTMENT OF TRANSPORTATION
FEDERAL HIGHWAY ADMINISTRATION

SCALE 0 — 1 MILES

SCALE 0 — 1 KILOMETER

SHEET 2 OF 5

1"=1500'=457.2m

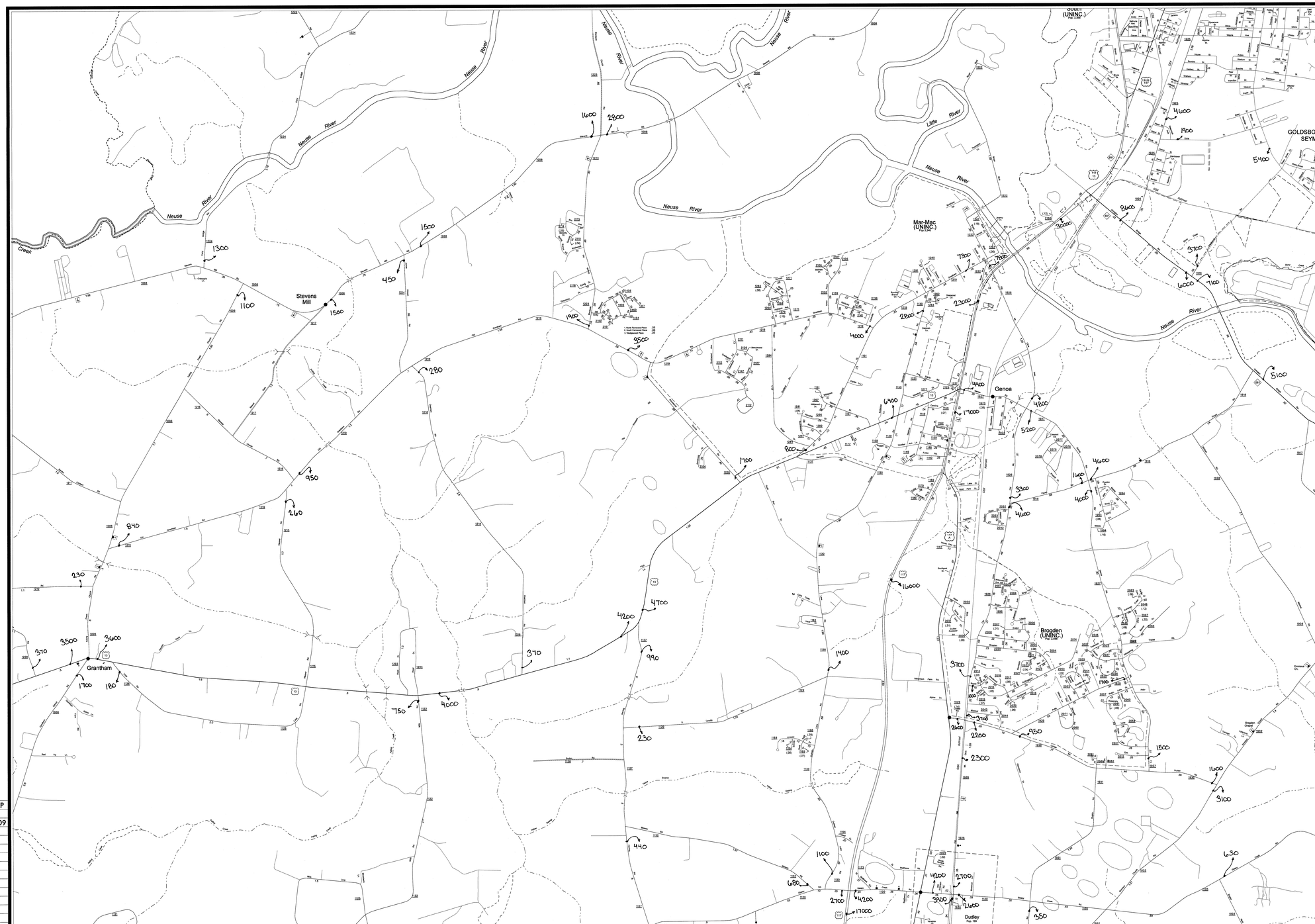

SHEET 3 OF 5

BASE MAP REVISED MAY 2009

LEGEND

- ROAD
- 4 LANE UNDIVIDED HIGHWAY
- DIVIDED HIGHWAY
- F C A — FULL CONTROL ACCESS
- DETAILED HIGHWAY INTERCHANGE
- ROAD THROUGH MOUNTAIN PASS
- HIGHWAY BRIDGE
- UNDERPASS
- OVERPASS
- DRAW SPAN ON BRIDGE
- HIGHWAY TUNNEL
- FORD
- 40 — INTERSTATE HIGHWAY
- 70 — U.S. NUMBERED HIGHWAY
- 42 — N.C. NUMBERED HIGHWAY
- U.S. NUMBERED BICYCLE ROUTE
- N.C. NUMBERED BICYCLE ROUTE
- 888 — INTERSTATE INTERCHANGE NUMBER
- 8888 — SECONDARY ROAD NUMBER
- RAILROAD, ANY NUMBER OF TRACKS USED BY SINGLE OPERATING COMPANY
- RAILROAD, ANY NUMBER OF TRACKS USED BY MORE THAN ONE OPERATION COMPANY ON SAME OR ADJACENT RIGHTS-OF-WAY
- RAILROAD STATION
- GRADE CROSSING
- UNDERPASS
- OVERPASS
- RAILROAD TUNNEL
- RAILROAD BRIDGE
- U.S.B. — UNINCORPORATED CENSUS DESIGNATED PLACE
- CITY LIMIT
- COUNTY LINE
- STATE LINE
- INCORPORATED CITY OR VILLAGE, (GENERALIZED)
- TEL/ELECT/PIPE — CABLE
- RES. /PARK BDY. — RESERVATION OR PARK BOUNDARY
- INSET AREA
- FREE OR TOLL FERRY
- CANAL
- NARROW STREAM
- WIDE STREAM
- DAM WITH LOCK
- DAM
- RESERVOIR, POND, OR LAKE
- COUNTY SEAT COMMUNITY AND TOWN CENTER
- TOWN HALL
- SCHOOL COLLEGE OR UNIVERSITY
- HOSPITAL CHURCH
- CHURCH WITH CEMETERY
- CEMETERY FAIRGROUND OR RACETRACK
- POST OFFICE
- POWER PLANT
- POWER SUBSTATION
- PATROL STATION
- CORRECTIONAL OR PENAL INSTN.
- HIGHWAY GARAGE OR MAINT. YARD
- HIGHWAY DIV. OR DIST. OFFICE
- WEIGHT STATION
- SWAMP OR MARSH
- GRAVEL PIT OR QUARRY
- MONUMENT-SMALL HISTORICAL SITE
- LIGHTHOUSE
- MOUNTAIN PEAK
- MINE
- REST AREA
- MUNICIPAL PARK
- TRIANGULATION STATION
- COAST GUARD STATION ARMORY
- FEDERAL GAME LAND
- MILITARY AIRFIELD
- COMMERCIAL OR MUNICIPAL FIELD
- HANGAR ON FIELD
- LANDING STRIP
- MARKED AUXILIARY FIELD
- WAREHOUSES OR MANUFACTURING PLANTS
- SHOPPING CENTERS

SHEET KEY

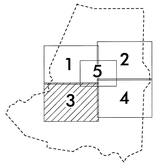

N
W E
S

2014 ANNUAL AVERAGE DAILY TRAFFIC

GENERATED BY THE

TRAFFIC SURVEY GROUP
TRANSPORTATION PLANNING BRANCH

GOLDSBORO

INCLUDED IN
WAYNE COUNTY

NORTH CAROLINA

BASE MAPPING PREPARED BY

NORTH CAROLINA DEPARTMENT OF TRANSPORTATION
STATE ROAD MAINTENANCE UNIT
MAPPING & INFORMATION SECTION

IN COOPERATION WITH THE

U.S.DEPARTMENT OF TRANSPORTATION
FEDERAL HIGHWAY ADMINISTRATION

SCALE
0 — 1 MILES

SCALE
0 — 1 KILOMETER

SHEET 3 OF 5

1"=1500'=457.2m

LEGEND

- ROAD
- 4 LANE UNDIVIDED HIGHWAY
- DIVIDED HIGHWAY
- F.C.A. FULL CONTROL ACCESS
- DETAILED HIGHWAY INTERCHANGE
- ROAD THROUGH MOUNTAIN PASS
- HIGHWAY BRIDGE
- UNDERPASS
- OVERPASS
- DRAW SPAN ON BRIDGE
- HIGHWAY TUNNEL
- FORD
- INTERSTATE HIGHWAY
- U.S. NUMBERED HIGHWAY
- N.C. NUMBERED HIGHWAY
- U.S. NUMBERED BICYCLE ROUTE
- N.C. NUMBERED BICYCLE ROUTE
- INTERSTATE INTERCHANGE NUMBER
- SECONDARY ROAD NUMBER
- RAILROAD, ANY NUMBER OF TRACKS USED BY SINGLE OPERATING COMPANY
- RAILROAD, ANY NUMBER OF TRACKS USED BY MORE THAN ONE OPERATION COMPANY ON SAME OR ADJACENT RIGHTS-OF-WAY
- RAILROAD STATION
- GRADE CROSSING
- UNDERPASS
- OVERPASS
- RAILROAD TUNNEL
- RAILROAD BRIDGE
- U.R.B. UNINCORPORATED CENSUS DESIGNATED PLACE
- CITY LIMIT
- COUNTY LINE
- STATE LINE
- INCORPORATED CITY OR VILLAGE, (GENERALIZED)
- TEL/ELECT/PIPE
- REL. /PARK BDY.
- CABLE
- RESERVATION OR PARK BOUNDARY
- INSET AREA
- FREE OR TOLL FERRY
- CANAL
- NARROW STREAM
- WIDE STREAM
- DAM WITH LOCK
- DAM
- RESERVOIR, POND, OR LAKE
- COUNTY SEAT COMMUNITY AND TOWN CENTER
- TOWN HALL
- SCHOOL COLLEGE OR UNIVERSITY
- HOSPITAL
- CHURCH
- CHURCH WITH CEMETERY
- CEMETERY FAIRGROUND OR RACETRACK
- POST OFFICE
- POWER PLANT
- POWER SUBSTATION
- PATROL STATION
- CORRECTIONAL OR PENAL INSTN.
- HIGHWAY GARAGE OR MAINT. YARD
- HIGHWAY DIV. OR DIST. OFFICE
- WEIGHT STATION
- SWAMP OR MARSH
- GRAVEL PIT OR QUARRY
- MONUMENT-SMALL HISTORICAL SITE
- LIGHTHOUSE
- MOUNTAIN PEAK
- MINE
- REST AREA
- MUNICIPAL PARK
- TRIANGULATION STATION
- COAST GUARD STATION
- ARMORY
- FEDERAL GAME LAND
- MILITARY AIRFIELD
- COMMERCIAL OR MUNICIPAL FIELD
- HANGAR ON FIELD
- LANDING STRIP
- MARKED AUXILIARY FIELD
- WAREHOUSES OR MANUFACTURING PLANTS
- SHOPPING CENTERS

SHEET KEY

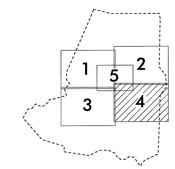

N
W E
S

2014 ANNUAL AVERAGE DAILY TRAFFIC

GENERATED BY THE

TRAFFIC SURVEY GROUP

TRANSPORTATION PLANNING BRANCH

GOLDSBORO

INCLUDED IN

WAYNE COUNTY

NORTH CAROLINA

BASE MAPPING PREPARED BY

NORTH CAROLINA DEPARTMENT OF TRANSPORTATION
STATE ROAD MAINTENANCE UNIT
MAPPING & INFORMATION SECTION

IN COOPERATION WITH THE

U.S.DEPARTMENT OF TRANSPORTATION
FEDERAL HIGHWAY ADMINISTRATION

SCALE 0 1 MILES

SCALE 0 1 KILOMETER

SHEET 4 OF 5

1"=1500'=457.2m

SHEET 4 OF 5

BASE MAP
REVISED
MAY 2009

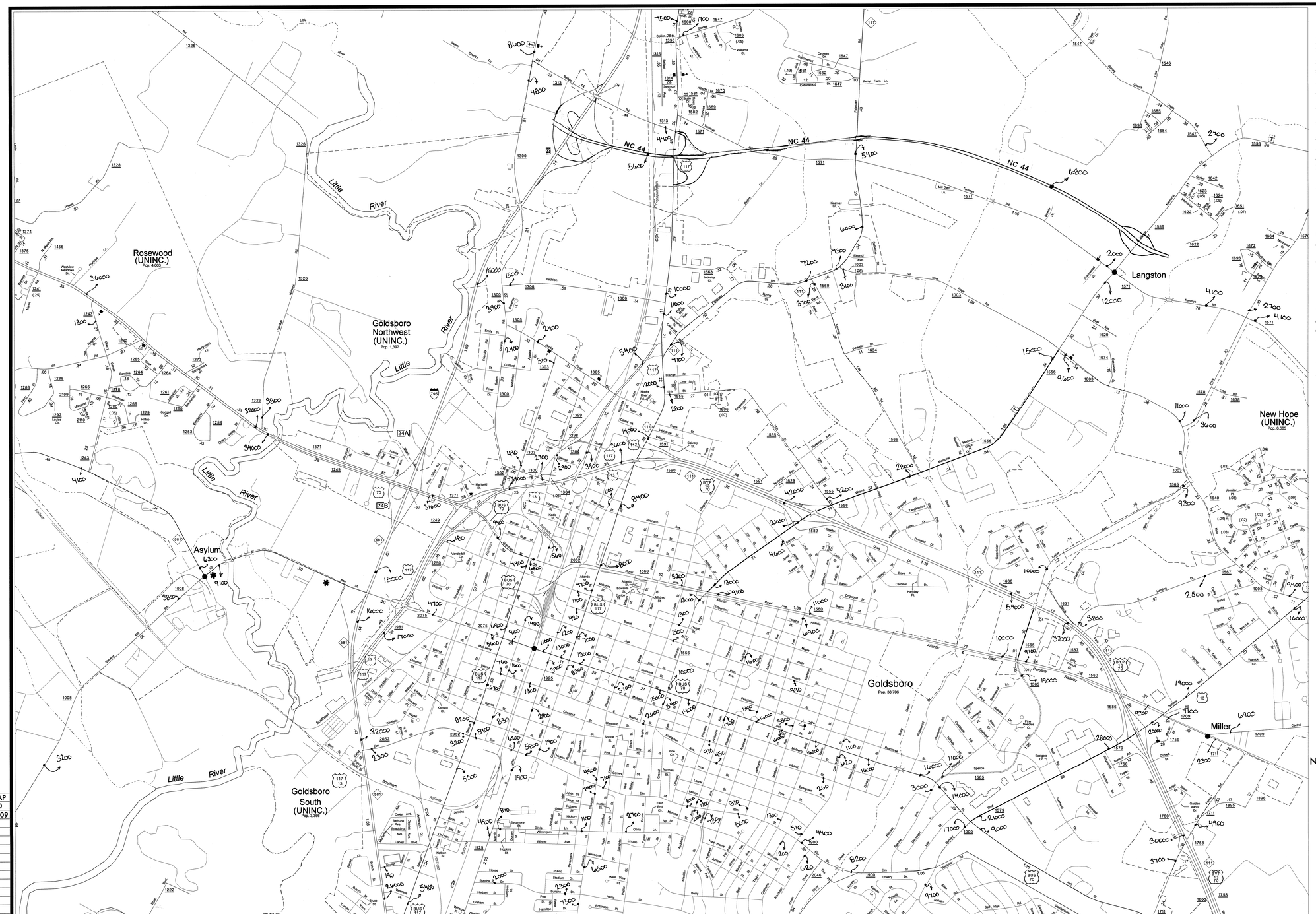

SHEET 5 OF 5

BASE MAP REVISED
MAY 2009

LEGEND

- ROAD
- 4 LANE UNDIVIDED HIGHWAY
- DIVIDED HIGHWAY
- F.C.A. FULL CONTROL ACCESS
- DETAILED HIGHWAY INTERCHANGE
- ROAD THROUGH MOUNTAIN PASS
- HIGHWAY BRIDGE
- UNDERPASS
- OVERPASS
- DRAW SPAN ON BRIDGE
- HIGHWAY TUNNEL
- FORD
- INTERSTATE HIGHWAY
- U.S. NUMBERED HIGHWAY
- N.C. NUMBERED HIGHWAY
- U.S. NUMBERED BICYCLE ROUTE
- N.C. NUMBERED BICYCLE ROUTE
- INTERSTATE INTERCHANGE NUMBER
- SECONDARY ROAD NUMBER
- RAILROAD, ANY NUMBER OF TRACKS USED BY SINGLE OPERATING COMPANY
- RAILROAD, ANY NUMBER OF TRACKS USED BY MORE THAN ONE OPERATION COMPANY ON SAME OR ADJACENT RIGHTS-OF-WAY
- RAILROAD STATION
- GRADE CROSSING
- UNDERPASS
- OVERPASS
- RAILROAD TUNNEL
- RAILROAD BRIDGE
- U.R.A. UNINCORPORATED CENSUS DESIGNATED PLACE
- CITY LIMIT
- COUNTY LINE
- STATE LINE
- INCORPORATED CITY OR VILLAGE, (GENERALIZED)
- TEL/ELECT/PIPE — CABLE
- RES./PARK BDY. — RESERVATION OR PARK BOUNDARY
- INSET AREA
- FREE OR TOLL FERRY
- CANAL
- NARROW STREAM
- WIDE STREAM
- DAM WITH LOCK
- DAM
- RESERVOIR, POND, OR LAKE
- COUNTY SEAT COMMUNITY AND TOWN CENTER
- TOWN HALL
- SCHOOL COLLEGE OR UNIVERSITY
- HOSPITAL CHURCH
- CHURCH WITH CEMETERY
- CEMETERY FAIRGROUND OR RACETRACK
- POST OFFICE
- POWER PLANT
- POWER SUBSTATION
- PATROL STATION
- CORRECTIONAL OR PENAL INSTN.
- HIGHWAY GARAGE OR MAINT. YARD
- HIGHWAY DIV. OR DIST. OFFICE
- WEIGHT STATION SWAMP OR MARSH
- GRAVEL PIT OR QUARRY
- MONUMENT-SMALL HISTORICAL SITE
- LIGHTHOUSE
- MOUNTAIN PEAK
- MINE
- REST AREA
- MUNICIPAL PARK
- TRIANGULATION STATION
- COAST GUARD STATION ARMORY
- FEDERAL GAME LAND
- MILITARY AIRFIELD
- COMMERCIAL OR MUNICIPAL FIELD
- HANGAR ON FIELD
- LANDING STRIP
- MARKED AUXILIARY FIELD
- WAREHOUSES OR MANUFACTURING PLANTS
- SHOPPING CENTERS

SHEET KEY

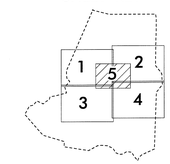

2014 ANNUAL AVERAGE DAILY TRAFFIC

GENERATED BY THE

TRAFFIC SURVEY GROUP
TRANSPORTATION PLANNING BRANCH

GOLDSBORO

INCLUDED IN

WAYNE COUNTY

NORTH CAROLINA

BASE MAPPING PREPARED BY

NORTH CAROLINA DEPARTMENT OF TRANSPORTATION
STATE ROAD MAINTENANCE UNIT
MAPPING & INFORMATION SECTION

IN COOPERATION WITH THE

U.S.DEPARTMENT OF TRANSPORTATION
FEDERAL HIGHWAY ADMINISTRATION

SCALE 0 — 1 MILES

SCALE 0 — 1 KILOMETER

SHEET 5 OF 5

1"=1000'=304.8m