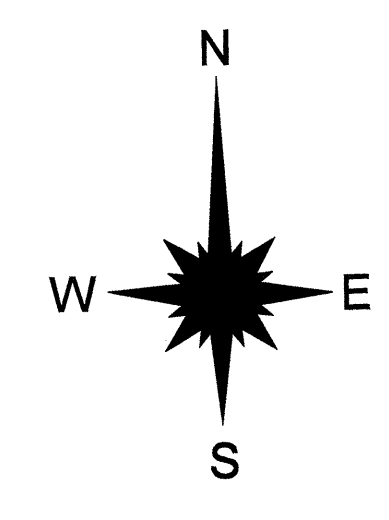
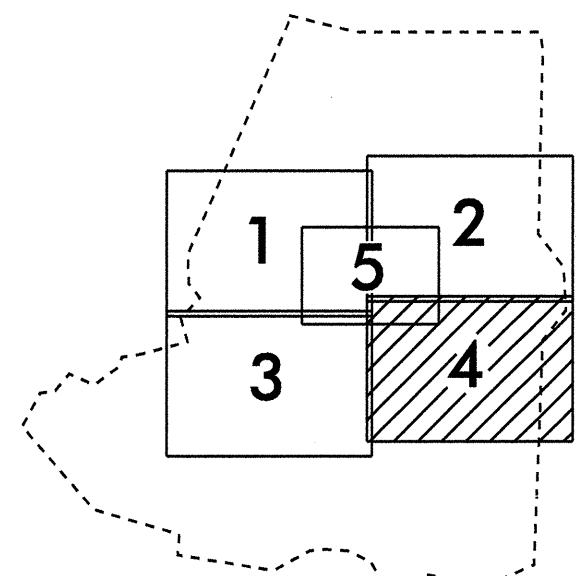


SEE INSET  
SHEET 5

LEGEND

ROAD	4 LANE UNDIVIDED HIGHWAY	TELEPHONE	CABLE
ROAD	DIVIDED HIGHWAY	RES. PARK. BLDG.	RESERVATION OR PARK BOUNDARY
FCA	FULL CONTROL ACCESS		INSET AREA
	DETAILED HIGHWAY INTERCHANGE		FREE OR TOLL FERRY
	ROAD THROUGH MOUNTAIN PASS		CANAL
	HIGHWAY BRIDGE		NARROW STREAM
	UNDERPASS		WIDE STREAM
	OVERPASS		DAM WITH LOCK
	DRAW SPAN ON BRIDGE		DAM
	HIGHWAY TUNNEL		RESERVOIR, POND, OR LAKE
FORD			COUNTY SEAT
INTERSTATE HIGHWAY			COMMUNITY AND TOWN CENTER
U.S. NUMBERED HIGHWAY			TOWN HALL
N.C. NUMBERED HIGHWAY			SCHOOL
U.S. NUMBERED BICYCLE ROUTE			COLLEGE OR UNIVERSITY
N.C. NUMBERED BICYCLE ROUTE			HOSPITAL
INTERSTATE INTERCHANGE NUMBER			CHURCH
SECONDARY ROAD NUMBER			CHURCH WITH CEMETERY
RAILROAD, ANY NUMBER OF TRACKS			CEMETERY
RAILROAD, ANY NUMBER OF TRACKS			PARKING LOT OR RACETRACK
RAILROAD, ANY NUMBER OF TRACKS			POST OFFICE
RAILROAD, ANY NUMBER OF TRACKS			POWER PLANT
RAILROAD, ANY NUMBER OF TRACKS			POWER SUBSTATION
RAILROAD, ANY NUMBER OF TRACKS			PATROL STATION
RAILROAD, ANY NUMBER OF TRACKS			CORRECTIONAL OR PENAL INSTN.
RAILROAD, ANY NUMBER OF TRACKS			HIGHWAY GARAGE OR MAINT. YARD
RAILROAD, ANY NUMBER OF TRACKS			HIGHWAY DIV. OR DIST. OFFICE
RAILROAD, ANY NUMBER OF TRACKS			WEIGHT STATION
RAILROAD, ANY NUMBER OF TRACKS			SWAMP OR MARSH
RAILROAD, ANY NUMBER OF TRACKS			GRAVEL PIT OR QUARRY
RAILROAD, ANY NUMBER OF TRACKS			MONUMENT-SMALL HISTORICAL SITE
RAILROAD, ANY NUMBER OF TRACKS			LIGHTHOUSE
RAILROAD, ANY NUMBER OF TRACKS			MOUNTAIN PEAK
RAILROAD, ANY NUMBER OF TRACKS			MINE
RAILROAD, ANY NUMBER OF TRACKS			REST AREA
RAILROAD, ANY NUMBER OF TRACKS			MUNICIPAL PARK
RAILROAD, ANY NUMBER OF TRACKS			TRIANGULATION STATION
RAILROAD, ANY NUMBER OF TRACKS			COAST GUARD STATION
RAILROAD, ANY NUMBER OF TRACKS			ARMORY
RAILROAD, ANY NUMBER OF TRACKS			FEDERAL GAME LAND
RAILROAD, ANY NUMBER OF TRACKS			MILITARY AIRFIELD
RAILROAD, ANY NUMBER OF TRACKS			COMMERCIAL OR MUNICIPAL FIELD
RAILROAD, ANY NUMBER OF TRACKS			HANGAR ON FIELD
RAILROAD, ANY NUMBER OF TRACKS			LANDING STRIP
RAILROAD, ANY NUMBER OF TRACKS			MARKED AUXILIARY FIELD
RAILROAD, ANY NUMBER OF TRACKS			WAREHOUSES OR MANUFACTURING PLANTS
RAILROAD, ANY NUMBER OF TRACKS			SHOPPING CENTERS

SHEET KEY

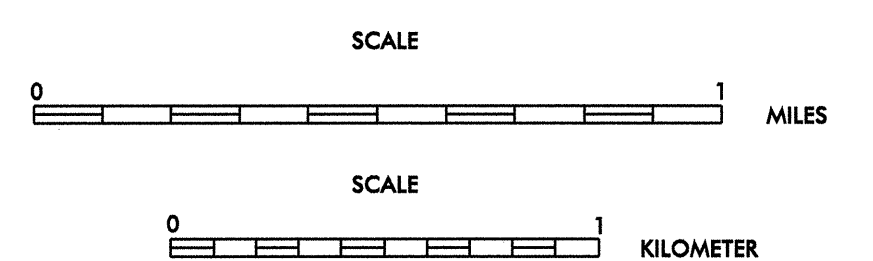


2008  
ANNUAL AVERAGE  
DAILY TRAFFIC  
GENERATED BY THE  
TRAFFIC SURVEY GROUP  
TRANSPORTATION PLANNING BRANCH

**GOLDSBORO**  
INCLUDED IN  
WAYNE COUNTY  
**NORTH CAROLINA**

BASE MAPPING PREPARED BY  
NORTH CAROLINA DEPARTMENT OF TRANSPORTATION  
STATE ROAD MAINTENANCE UNIT  
MAPPING & INFORMATION SECTION

IN COOPERATION WITH THE  
U.S. DEPARTMENT OF TRANSPORTATION  
FEDERAL HIGHWAY ADMINISTRATION



U44

1" = 1500' = 457.2m

BASE MAP  
REVISED  
MAY 2009