
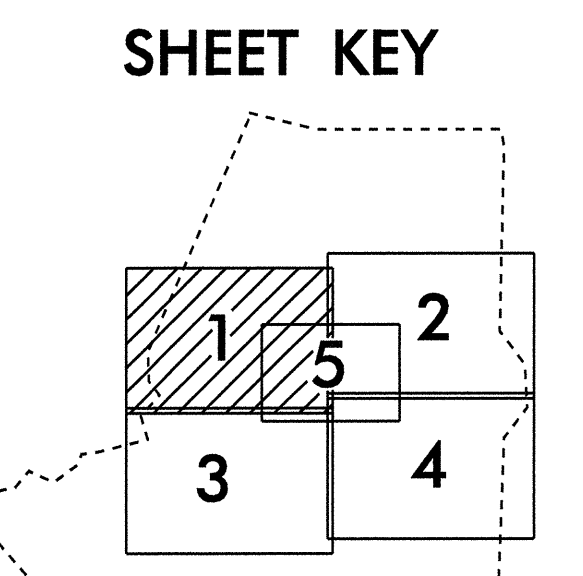




SHEET 1 OF 5

BASE MAP
REVISED
MAY 2009

LEGEND	
	ROAD
	4 LANE UNDIVIDED HIGHWAY
	DIVIDED HIGHWAY
	FULL CONTROL ACCESS
	DETAILED HIGHWAY INTERCHANGE
	ROAD THROUGH MOUNTAIN PASS
	HIGHWAY BRIDGE
	UNDERPASS
	OVERPASS
	DRAW SPAN ON BRIDGE
	HIGHWAY TUNNEL
	FORD
	INTERSTATE HIGHWAY
	U.S. NUMBERED HIGHWAY
	N.C. NUMBERED HIGHWAY
	U.S. NUMBERED BICYCLE ROUTE
	N.C. NUMBERED BICYCLE ROUTE
	INTERSTATE INTERCHANGE NUMBER
	SECONDARY ROAD NUMBER
	RAILROAD ANY NUMBER OF TRACKS USED BY SINGLE OPERATING COMPANY
	RAILROAD ANY NUMBER OF TRACKS USED BY MORE THAN ONE OPERATING COMPANY ON SAME OR ADJACENT RIGHTS-OF-WAY
	RAILROAD STATION
	GRADE CROSSING
	UNDERPASS
	OVERPASS
	RAILROAD TUNNEL
	RAILROAD BRIDGE
	UNINCORPORATED CENSUS DESIGNATED PLACE
	CITY LIMIT
	COUNTY LINE
	STATE LINE
	INCORPORATED CITY OR VILLAGE, (GENERALIZED)
	CABLE
	RESERVATION OR PARK BOUNDARY
	INSET AREA
	FREE OR TOLL FERRY
	CANAL
	NARROW STREAM
	WIDE STREAM
	DAM WITH LOCK
	DAM
	RESERVOIR, POND, OR LAKE
	COUNTY SEAT
	COMMUNITY AND TOWN CENTER
	TOWN HALL
	SCHOOL
	COLLEGE OR UNIVERSITY
	HOSPITAL
	CHURCH
	CHURCH WITH CEMETERY
	CEMETERY
	FAIRGROUND OR RACETRACK
	POST OFFICE
	POWER PLANT
	POWER SUBSTATION
	PATROL STATION
	CORRECTIONAL OR PENAL INSTN.
	HIGHWAY GARAGE OR MAINT. YARD
	HIGHWAY DIV. OR DIST. OFFICE
	WEIGHT STATION
	SWAMP OR MARSH
	GRAVEL PIT OR QUARRY
	MONUMENT-SMALL HISTORICAL SITE
	LIGHTHOUSE
	MOUNTAIN PEAK
	MINE
	REST AREA
	MUNICIPAL PARK
	TRIANGULATION STATION
	COAST GUARD STATION
	ARMY
	FEDERAL GAME LAND
	MILITARY AIRFIELD
	COMMERCIAL OR MUNICIPAL FIELD
	HANGAR ON FIELD
	LANDING STRIP
	MARKED AUXILIARY FIELD
	WAREHOUSES OR MANUFACTURING PLANTS
	SHOPPING CENTERS

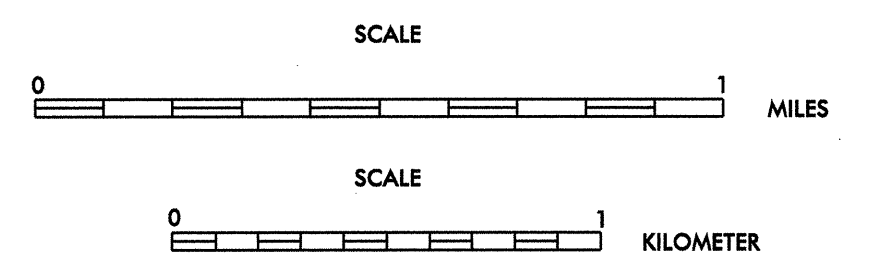


SEE INSET
SHEET 5

2008
ANNUAL AVERAGE
DAILY TRAFFIC
GENERATED BY THE
TRAFFIC SURVEY GROUP
TRANSPORTATION PLANNING BRANCH
GOLDSBORO
INCLUDED IN
WAYNE COUNTY
NORTH CAROLINA

BASE MAPPING PREPARED BY
NORTH CAROLINA DEPARTMENT OF TRANSPORTATION
STATE ROAD MAINTENANCE UNIT
MAPPING & INFORMATION SECTION

IN COOPERATION WITH THE
U.S. DEPARTMENT OF TRANSPORTATION
FEDERAL HIGHWAY ADMINISTRATION



U41

SHEET 1 OF 5

1"=1500'=457.2m