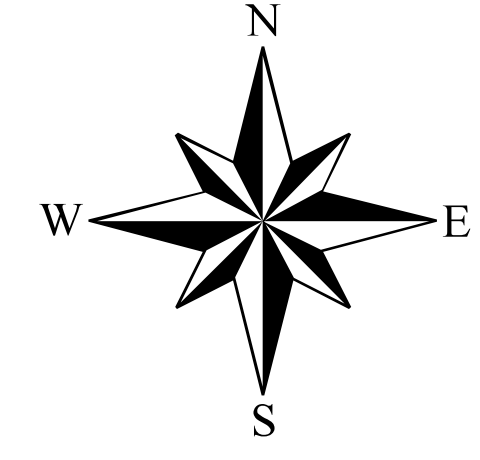
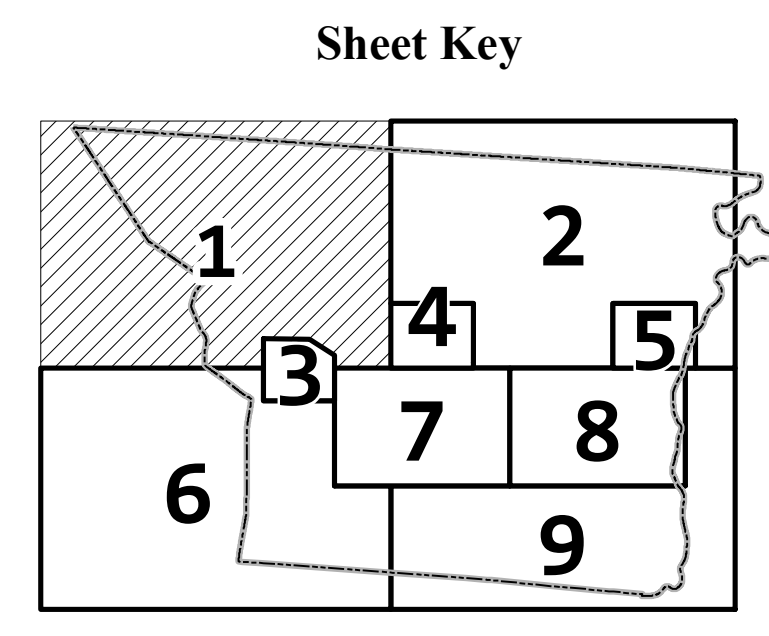


LEGEND

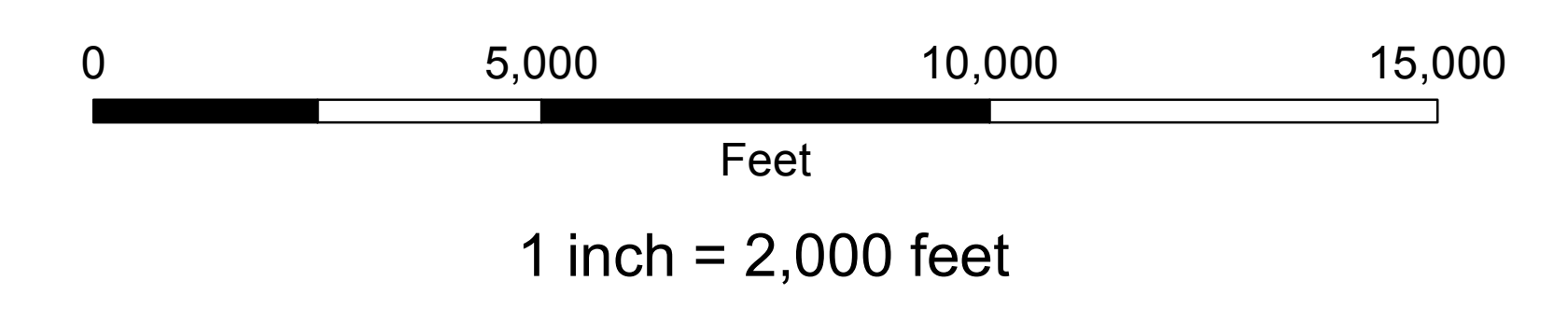
	ROAD		CABLE
	4 LANE UNDIVIDED HIGHWAY		RESERVATION OR PARK BOUNDARY
	DIVIDED HIGHWAY		INSET AREA
	FULL CONTROL ACCESS		FREE OR TOLL FERRY
	DETAILED HIGHWAY INTERCHANGE		CANAL
	ROAD THROUGH MOUNTAIN PASS		NARROW STREAM
	HIGHWAY BRIDGE		WIDE STREAM
	UNDERPASS		DAM WITH LOCK
	OVERPASS		DAM
	DRAW SPAN ON BRIDGE		RESERVOIR, POND, OR LAKE
	HIGHWAY TUNNEL		COUNTY SEAT
	FORD		TOWN AND TOWN CENTER
	INTERSTATE HIGHWAY		TOWN HALL
	U.S. NUMBERED HIGHWAY		SCHOOL
	U.S. NUMBERED BICYCLE ROUTE		COLLEGE OR UNIVERSITY
	N.C. NUMBERED BICYCLE ROUTE		HOSPITAL
	INTERSTATE INTERCHANGE NUMBER		CHURCH WITH CEMETERY
	SECONDARY ROAD NUMBER		CEMETERY
	RAILROAD ANY NUMBER OF TRACKS USED BY MORE THAN ONE OPERATING COMPANY		FAIRGROUND OR RACETRACK
	RAILROAD ANY NUMBER OF TRACKS USED BY MORE THAN ONE OPERATING COMPANY ON SAME OR ADJACENT RIGHTS-OF-WAY		POST OFFICE
	RAILROAD STATION		POWER PLANT
	GRADE CROSSING		POWER SUBSTATION
	UNDERPASS		PATROL STATION
	OVERPASS		CORRECTIONAL OR PENAL INSTN.
	RAILROAD BRIDGE		HIGHWAY GARAGE OR MAINT. YARD
	RAILROAD TUNNEL		HIGHWAY DIV. OR DIST. OFFICE
	UNINCORPORATED CENSUS DESIGNATED PLACE		WEIGHT STATION
	CITY LIMIT		SWAMP OR MARSH
	COUNTY LINE		GRAVEL PIT OR QUARRY
	STATE LINE		MONUMENT-SMALL HISTORICAL SITE
	INCORPORATED CITY OR VILLAGE (GENERALIZED)		LIGHTHOUSE
			MOUNTAIN PEAK
			MINE
			REST AREA
			MUNICIPAL PARK
			TRIANGULATION STATION
			COAST GUARD STATION
			FEDERAL GAME LAND
			MILITARY AIRFIELD
			COMMERCIAL OR MUNICIPAL FIELD
			HANGAR ON FIELD
			LANDING STRIP
			STATE LINE
			MARKED AUXILIARY FIELD
			WAREHOUSES OR MANUFACTURING PLANTS
			SHOPPING CENTERS

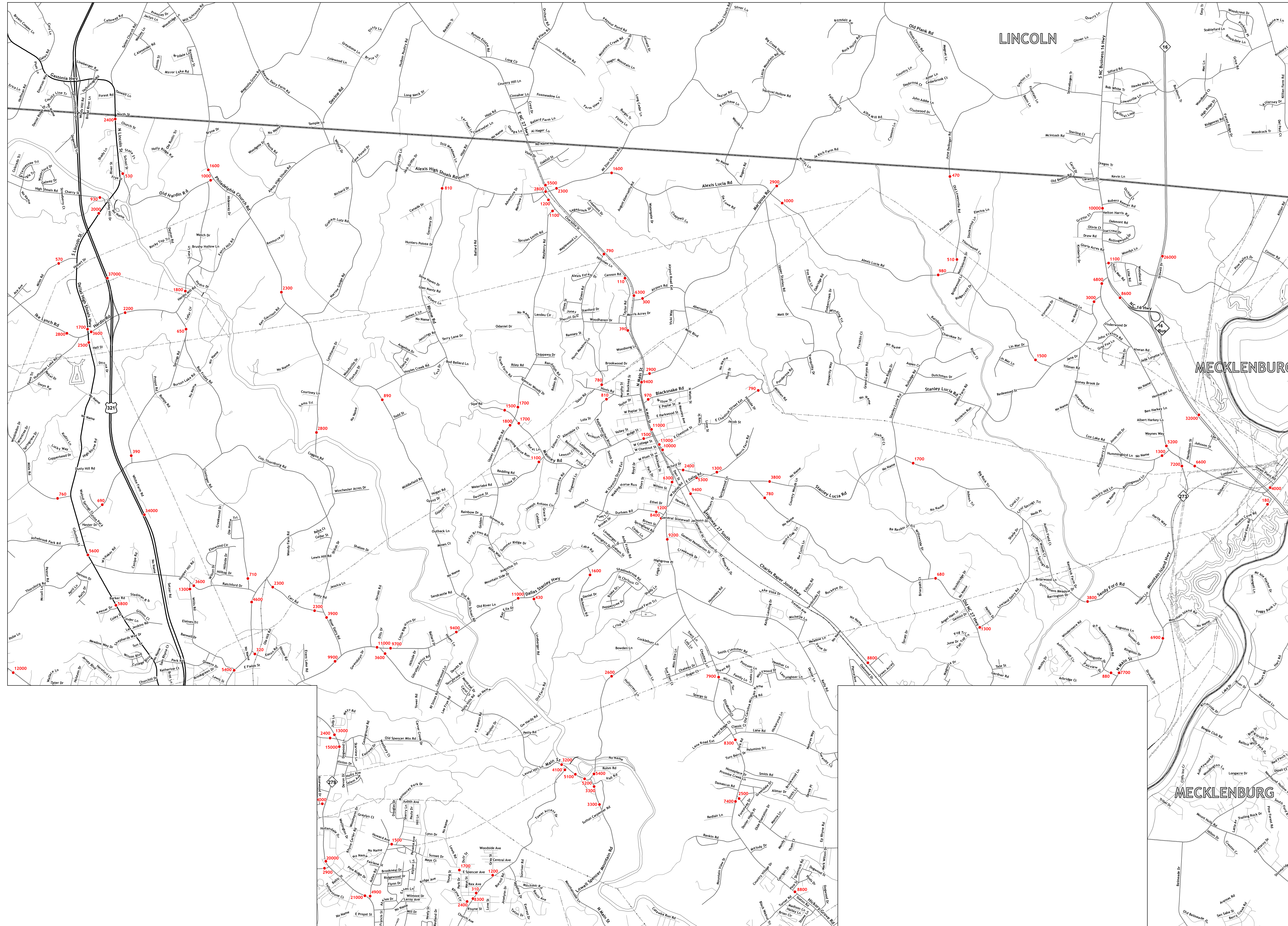


2016
ANNUAL AVERAGE
DAILY TRAFFIC
 GENERATED BY THE
TRAFFIC SURVEY GROUP
 TRANSPORTATION PLANNING BRANCH

GASTONIA
 Included In
 GASTON COUNTY
NORTH CAROLINA


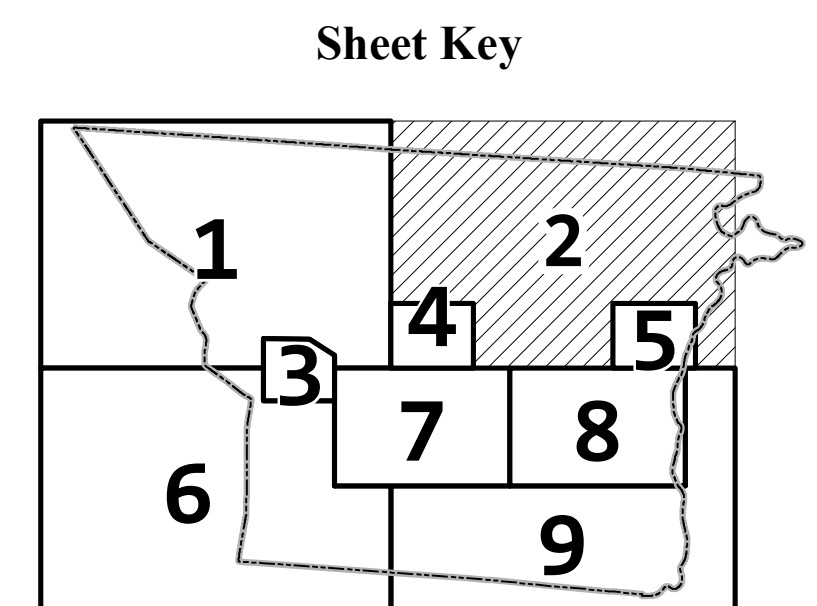
BASE MAPPING PREPARED BY
 NORTH CAROLINA DEPARTMENT OF TRANSPORTATION
 STATE ROAD MAINTENANCE UNIT
 MAPPING AND INFORMATION SECTION
 IN COOPERATION WITH THE
 U. S. DEPARTMENT OF TRANSPORTATION
 FEDERAL HIGHWAY ADMINISTRATION





LEGEND

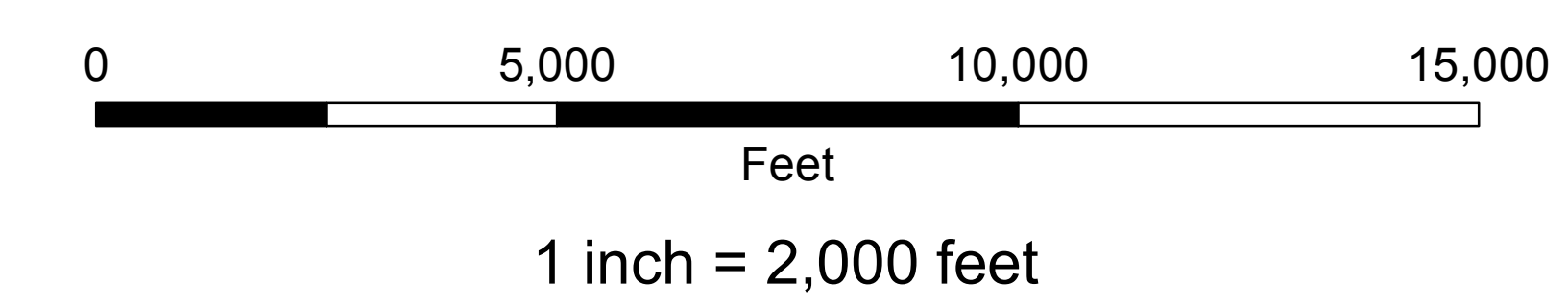
ROAD	4 LANE UNDIVIDED HIGHWAY	DIVIDED HIGHWAY	FCA	FULL CONTROL ACCESS	DETAILED HIGHWAY INTERCHANGE	ROAD THROUGH MOUNTAIN PASS	HIGHWAY BRIDGE	UNDERPASS	OVERPASS	DRAW SPAN ON BRIDGE	HIGHWAY TUNNEL	FORD	INTERSTATE HIGHWAY	U.S. NUMBERED HIGHWAY	N.C. NUMBERED HIGHWAY	U.S. NUMBERED BICYCLE ROUTE	N.C. NUMBERED BICYCLE ROUTE	INTERSTATE INTERCHANGE NUMBER	SECONDARY ROAD NUMBER	RAILROAD ANY NUMBER OF TRACKS USED BY MORE THAN ONE OPERATING COMPANY	RAILROAD ANY NUMBER OF TRACKS USED BY MORE THAN ONE OPERATING COMPANY ON SAME OR ADJACENT RIGHTS-OF-WAY	RAILROAD STATION	GRADE CROSSING	UNDERPASS	OVERPASS	RAILROAD TUNNEL	UNINCORPORATED CENSUS DESIGNATED PLACE	CITY LIMIT	COUNTY LINE	STATE LINE	INCORPORATED CITY OR VILLAGE (GENERALIZED)	CABLE	RESERVATION OR PARK BOUNDARY	INSET AREA	FREE OR TOLL FERRY	CANAL	NARROW STREAM	WIDE STREAM	DAM WITH LOCK	DAM	RESERVOIR, POND, OR LAKE	COUNTY SEAT	COMMUNITY AND TOWN CENTER	TOWN HALL	SCHOOL	COLLEGE OR UNIVERSITY	HOSPITAL	CHURCH	CHURCH WITH CEMETERY	CEMETERY	FAIRGROUND OR RACETRACK	POST OFFICE	POWER PLANT	POWER SUBSTATION	PATROL STATION	CORRECTIONAL OR PENAL INSTN.	HIGHWAY GARAGE OR MAINT. YARD	HIGHWAY DIV. OR DIST. OFFICE	WEIGHT STATION	SWAMP OR MARSH	GRAVEL PIT OR QUARRY	MONUMENT-SMALL HISTORICAL SITE	LIGHTHOUSE	MOUNTAIN PEAK	RINE	REST AREA	MUNICIPAL PARK	TRIANGULATION STATION	COAST GUARD STATION	ABANDONED	FEDERAL GAME LAND	MILITARY AIRFIELD	COMMERCIAL OR MUNICIPAL FIELD	HANGAR ON FIELD	LANDING STRIP	STATE LINE	MARKED AUXILIARY FIELD	WAREHOUSES OR MANUFACTURING PLANTS	SHOPPING CENTERS
------	--------------------------	-----------------	-----	---------------------	------------------------------	----------------------------	----------------	-----------	----------	---------------------	----------------	------	--------------------	-----------------------	-----------------------	-----------------------------	-----------------------------	-------------------------------	-----------------------	---	---	------------------	----------------	-----------	----------	-----------------	--	------------	-------------	------------	--	-------	------------------------------	------------	--------------------	-------	---------------	-------------	---------------	-----	--------------------------	-------------	---------------------------	-----------	--------	-----------------------	----------	--------	----------------------	----------	-------------------------	-------------	-------------	------------------	----------------	------------------------------	-------------------------------	------------------------------	----------------	----------------	----------------------	--------------------------------	------------	---------------	------	-----------	----------------	-----------------------	---------------------	-----------	-------------------	-------------------	-------------------------------	-----------------	---------------	------------	------------------------	------------------------------------	------------------



2016
ANNUAL AVERAGE
DAILY TRAFFIC
 GENERATED BY THE
TRAFFIC SURVEY GROUP
 TRANSPORTATION PLANNING BRANCH

GASTONIA
 Included In
 GASTON COUNTY
NORTH CAROLINA


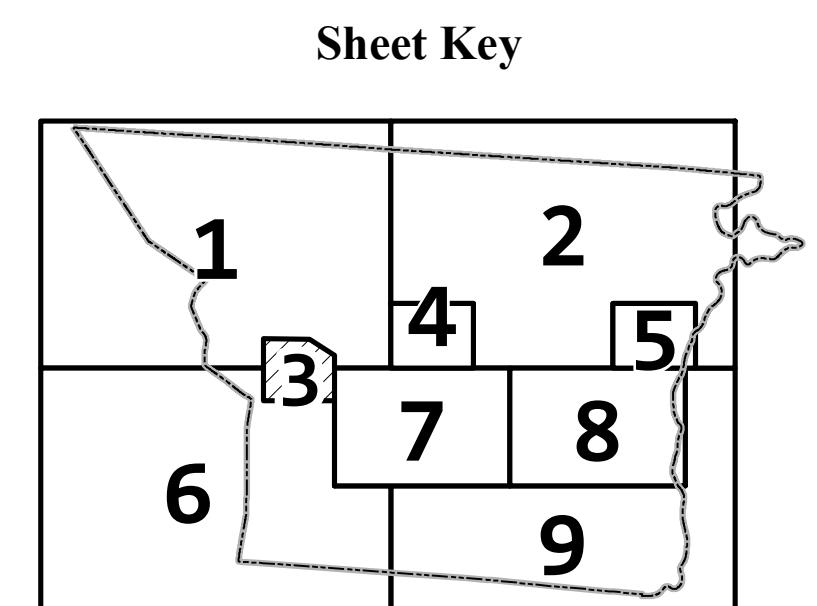
BASE MAPPING PREPARED BY
 NORTH CAROLINA DEPARTMENT OF TRANSPORTATION
 STATE ROAD MAINTENANCE UNIT
 MAPPING AND INFORMATION SECTION
 IN COOPERATION WITH THE
 U. S. DEPARTMENT OF TRANSPORTATION
 FEDERAL HIGHWAY ADMINISTRATION



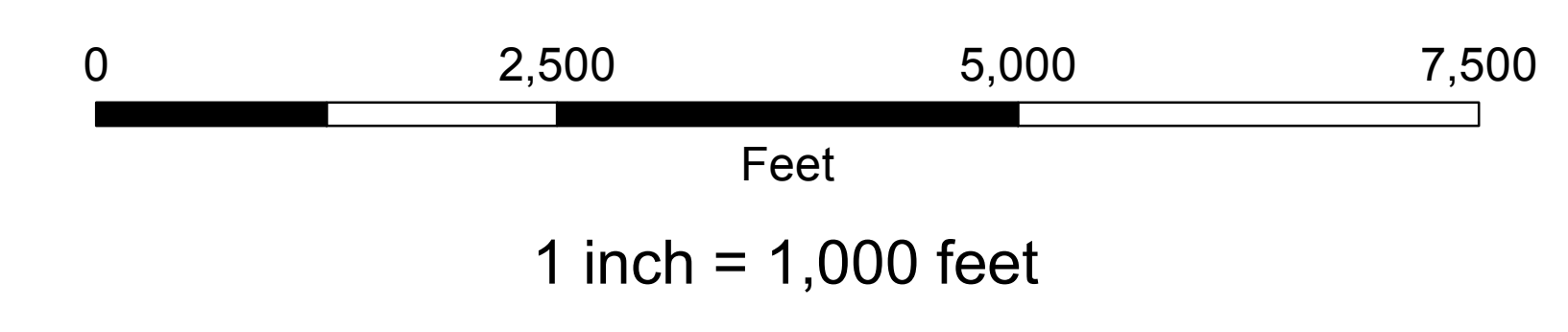


LEGEND

ROAD	TELEPHONE	CABLE
4 LANE UNDIVIDED HIGHWAY	RES. PLANT	RESERVATION OR PARK BOUNDARY
DIVIDED HIGHWAY		INSET AREA
FCA		FREE OR TOLL FERRY
FULL CONTROL ACCESS		CANAL
DETAILED HIGHWAY INTERCHANGE		NARROW STREAM
ROAD THROUGH MOUNTAIN PASS		WIDE STREAM
HIGHWAY BRIDGE		DAM WITH LOCK
UNDERPASS		DAM
OVERPASS		RESERVOIR, POND, OR LAKE
DRAW SPAN ON BRIDGE		COUNTY SEAT
HIGHWAY TUNNEL		COMMUNITY AND TOWN CENTER
FORD		TOWN HALL
INTERSTATE HIGHWAY		SCHOOL
U.S. NUMBERED HIGHWAY		COLLEGE OR UNIVERSITY
N.C. NUMBERED HIGHWAY		HOSPITAL
U.S. NUMBERED BICYCLE ROUTE		CHURCH
N.C. NUMBERED BICYCLE ROUTE		CHURCH WITH CEMETERY
INTERSTATE INTERCHANGE NUMBER		CEMETERY
SECONDARY ROAD NUMBER		FAIRGROUND OR RACETRACK
RAILROAD ANY NUMBER OF TRACKS		POST OFFICE
USED BY MORE THAN ONE OPERATION		POWER PLANT
COMPANY ON SAME OR ADJACENT		PATROL STATION
RIGHTS-OF-WAY		CORRECTIONAL OR PENAL INSTN.
RAILROAD STATION		HIGHWAY GARAGE OR MARNT. YARD
GRADE CROSSING		HIGHWAY DIV. OR DIST. OFFICE
UNDERPASS		WEIGHT STATION
OVERPASS		SWAMP OR MARSH
RAILROAD BRIDGE		GRAVEL PIT OR QUARRY
TUNNEL		MONUMENT-SMALL HISTORICAL SITE
UNINCORPORATED CENSUS		LIGHTHOUSE
DESIGNATED PLACE		MOUNTAIN PEAK
CITY LIMIT		RAINE
COUNTY LINE		REST AREA
STATE LINE		MUNICIPAL PARK
INCORPORATED CITY OR VILLAGE		TRIANGULATION STATION
(GENERALIZED)		COAST GUARD STATION
		AIRPORT
		FEDERAL GAME LAND
		MILITARY AIRFIELD
		COMMERCIAL OR MUNICIPAL FIELD
		HANGAR ON FIELD
		LANDING STRIP
		MARKED AUXILIARY FIELD
		WAREHOUSES OR MANUFACTURING PLANTS
		SHOPPING CENTERS




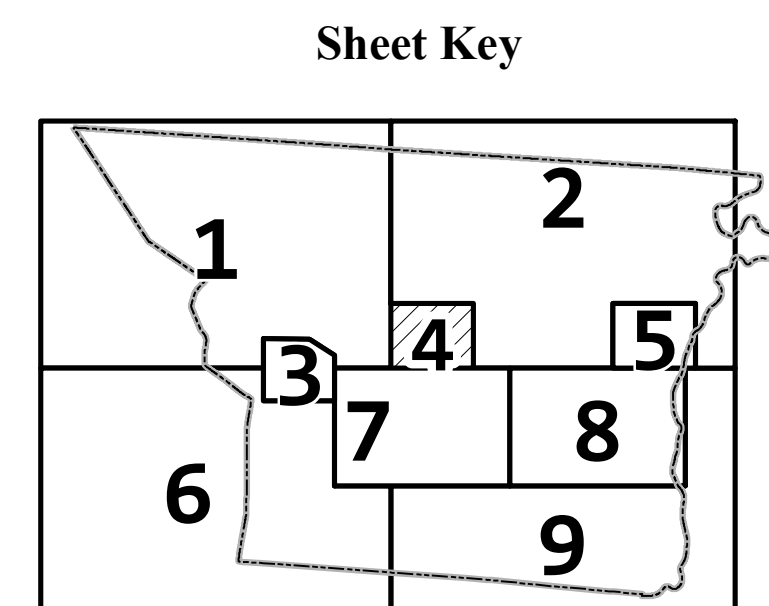
2016
ANNUAL AVERAGE
DAILY TRAFFIC
 GENERATED BY THE
TRAFFIC SURVEY GROUP
 TRANSPORTATION PLANNING BRANCH
GASTONIA
 Included In
 GASTON COUNTY
NORTH CAROLINA
 BASE MAPPING PREPARED BY
 NORTH CAROLINA DEPARTMENT OF TRANSPORTATION
 STATE ROAD MAINTENANCE UNIT
 MAPPING AND INFORMATION SECTION
 IN COOPERATION WITH THE
 U. S. DEPARTMENT OF TRANSPORTATION
 FEDERAL HIGHWAY ADMINISTRATION





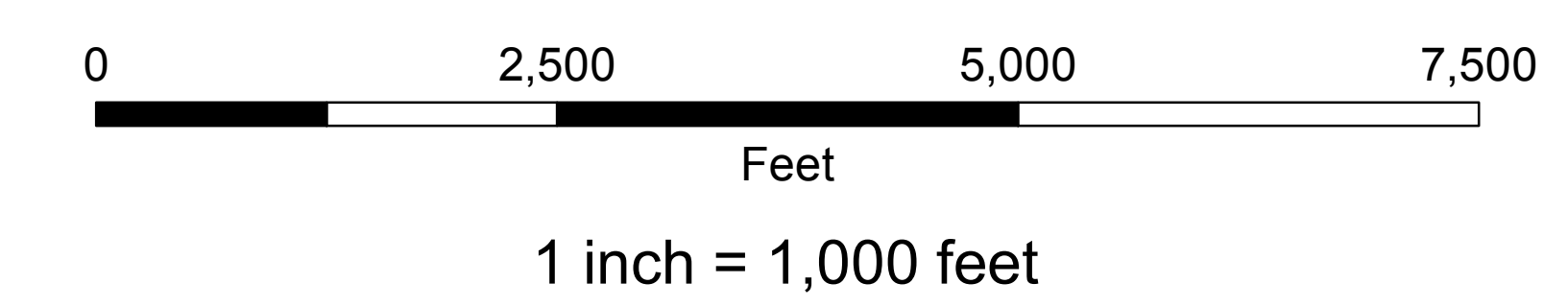
LEGEND

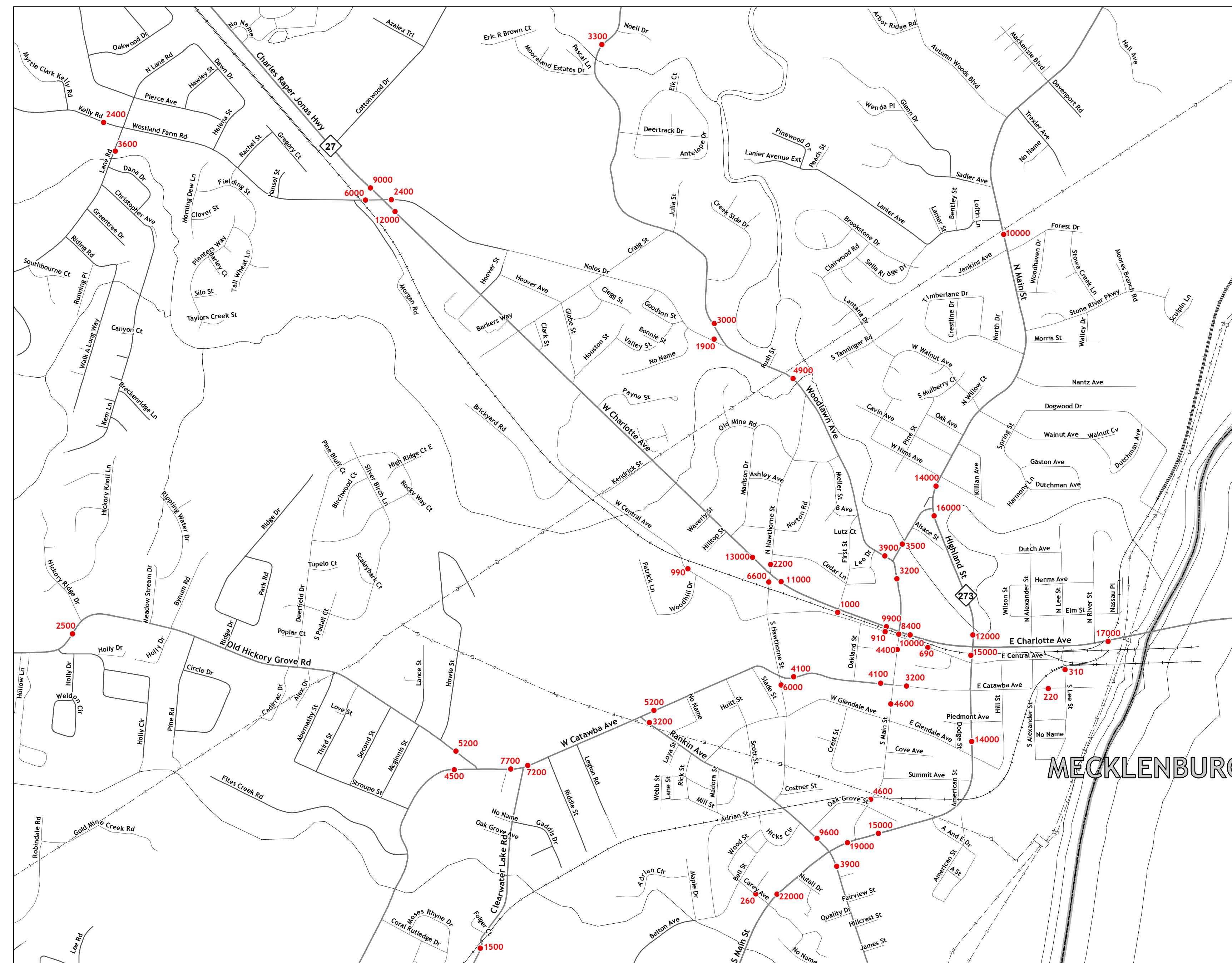
ROAD	TELEPHONE	CABLE
4 LANE UNDIVIDED HIGHWAY	RESERVATION OR PARK BOUNDARY	RESERVATION OR PARK BOUNDARY
DIVIDED HIGHWAY	INSET AREA	INSET AREA
FCA	FULL CONTROL ACCESS	FREE OR TOLL FERRY
DETAILED HIGHWAY INTERCHANGE	ROAD THROUGH MOUNTAIN PASS	CANAL
HIGHWAY BRIDGE	HIGHWAY BRIDGE	NARROW STREAM
UNDERPASS	UNDERPASS	WIDE STREAM
OVERPASS	OVERPASS	DAM WITH LOCK
DRAW SPAN ON BRIDGE	DRAW SPAN ON BRIDGE	DAM
HIGHWAY TUNNEL	HIGHWAY TUNNEL	RESERVOIR, POND, OR LAKE
FORD	FORD	COUNTY SEAT
INTERSTATE HIGHWAY	INTERSTATE HIGHWAY	COMMUNITY AND TOWN CENTER
U.S. NUMBERED HIGHWAY	U.S. NUMBERED HIGHWAY	TOWN HALL
N.C. NUMBERED HIGHWAY	N.C. NUMBERED HIGHWAY	SCHOOL
U.S. NUMBERED BICYCLE ROUTE	U.S. NUMBERED BICYCLE ROUTE	COLLEGE OR UNIVERSITY
N.C. NUMBERED BICYCLE ROUTE	N.C. NUMBERED BICYCLE ROUTE	HOSPITAL
INTERSTATE INTERCHANGE NUMBER	INTERSTATE INTERCHANGE NUMBER	CHURCH
SECONDARY ROAD NUMBER	SECONDARY ROAD NUMBER	CEMETERY
RAILROAD ANY NUMBER OF TRACKS	RAILROAD ANY NUMBER OF TRACKS	FAIRGROUND OR RACETRACK
USED BY MORE THAN ONE OPERATING COMPANY	USED BY MORE THAN ONE OPERATING COMPANY	POST OFFICE
RAILROAD ANY NUMBER OF TRACKS	RAILROAD ANY NUMBER OF TRACKS	POWER PLANT
USED BY SINGLE OPERATING COMPANY	USED BY SINGLE OPERATING COMPANY	PATROL STATION
RIGHTS-OF-WAY	RIGHTS-OF-WAY	CORRECTIONAL OR PENAL INSTN.
RAILROAD STATION	RAILROAD STATION	HIGHWAY GARAGE OR MARNT. YARD
GRADE CROSSING	GRADE CROSSING	HIGHWAY DIV. OR DIST. OFFICE
UNDERPASS	UNDERPASS	WEIGHT STATION
OVERPASS	OVERPASS	SWAMP OR MARSH
RAILROAD TUNNEL	RAILROAD TUNNEL	GRAVEL PIT OR QUARRY
UNINCORPORATED CENSUS	UNINCORPORATED CENSUS	MONUMENT-SMALL HISTORICAL SITE
DESIGNATED PLACE	DESIGNATED PLACE	LIGHTHOUSE
CITY LIMIT	CITY LIMIT	MOUNTAIN PEAK
COUNTY LINE	COUNTY LINE	RAINE
STATE LINE	STATE LINE	MUNICIPAL PARK
INCORPORATED CITY OR VILLAGE	INCORPORATED CITY OR VILLAGE	TRIANGULATION STATION
(GENERALIZED)	(GENERALIZED)	COAST GUARD STATION
		AIRPORT
		FEDERAL GAME LAND
		MILITARY AIRFIELD
		COMMERCIAL OR MUNICIPAL FIELD
		HANGAR ON FIELD
		LANDING STRIP
		MARKED AUXILIARY FIELD
		WAREHOUSES OR MANUFACTURING PLANTS
		SHOPPING CENTERS



2016
ANNUAL AVERAGE
DAILY TRAFFIC
GENERATED BY THE
TRAFFIC SURVEY GROUP
TRANSPORTATION PLANNING BRANCH

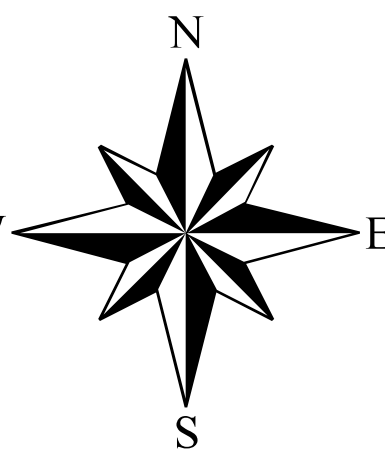
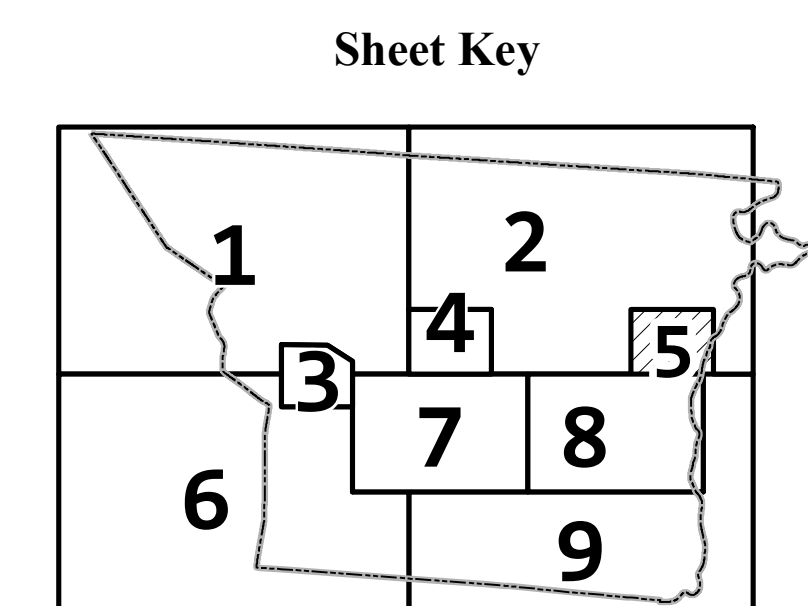
GASTONIA
 Included In
GASTON COUNTY
NORTH CAROLINA
 BASE MAPPING PREPARED BY
 NORTH CAROLINA DEPARTMENT OF TRANSPORTATION
 STATE ROAD MAINTENANCE UNIT
 MAPPING AND INFORMATION SECTION
 IN COOPERATION WITH THE
 U. S. DEPARTMENT OF TRANSPORTATION
 FEDERAL HIGHWAY ADMINISTRATION





LEGEND

ROAD	CABLE
4 LANE UNDIVIDED HIGHWAY	RESERVATION OR PARK BOUNDARY
DIVIDED HIGHWAY	INSET AREA
FULL CONTROL ACCESS	FREE OR TOLL FERRY
DETAILED HIGHWAY INTERCHANGE	CANAL
ROAD THROUGH MOUNTAIN PASS	NARROW STREAM
HIGHWAY BRIDGE	WIDE STREAM
UNDERPASS	DAM WITH LOCK
OVERPASS	DAM
DRAW SPAN ON BRIDGE	RESERVOIR, POND, OR LAKE
HIGHWAY TUNNEL	COUNTY SEAT
FORD	COMMUNITY AND TOWN CENTER
INTERSTATE HIGHWAY	TOWN HALL
U.S. NUMBERED HIGHWAY	SCHOOL
N.C. NUMBERED HIGHWAY	COLLEGE OR UNIVERSITY
U.S. NUMBERED BICYCLE ROUTE	HOSPITAL
N.C. NUMBERED BICYCLE ROUTE	CHURCH
INTERSTATE INTERCHANGE NUMBER	CHURCH WITH CEMETERY
SECONDARY ROAD NUMBER	CEMETERY FAIRGROUND OR RACETRACK
RAILROAD ANY NUMBER OF TRACKS USED BY MORE THAN ONE OPERATING COMPANY ON SAME OR ADJACENT RIGHTS-OF-WAY	POST OFFICE
RAILROAD STATION	POWER PLANT
GRADE CROSSING	PATROL STATION
UNDERPASS	CORRECTIONAL OR PENAL INSTN.
OVERPASS	HIGHWAY GARAGE OR MAINT. YARD
RAILROAD BRIDGE	HIGHWAY DIV. OR DIST. OFFICE
RAILROAD TUNNEL	WEIGHT STATION
UNINCORPORATED CENSUS DESIGNATED PLACE	SWAMP OR MARSH
CITY LIMIT	GRAVEL PIT OR QUARRY
COUNTY LINE	MONUMENT-SMALL HISTORICAL SITE
STATE LINE	LIGHTHOUSE
INCORPORATED CITY OR VILLAGE (GENERALIZED)	MOUNTAIN PEAK
	MINE
	REST AREA
	MUNICIPAL PARK
	TRIANGULATION STATION
	COAST GUARD STATION
	ABANDONED
	FEDERAL GAME LAND
	MILITARY AIRFIELD
	COMMERCIAL OR MUNICIPAL FIELD
	HANGAR ON FIELD
	CITY LIMIT
	COUNTY LINE
	STATE LINE
	INCORPORATED CITY OR VILLAGE (GENERALIZED)
	MARKED AUXILIARY FIELD
	WAREHOUSES OR MANUFACTURING PLANTS
	SHOPPING CENTERS



2016
ANNUAL AVERAGE
DAILY TRAFFIC
 GENERATED BY THE
TRAFFIC SURVEY GROUP
 TRANSPORTATION PLANNING BRANCH

GASTONIA
 Included In
 GASTON COUNTY
NORTH CAROLINA

BASE MAPPING PREPARED BY
 NORTH CAROLINA DEPARTMENT OF TRANSPORTATION
 STATE ROAD MAINTENANCE UNIT
 MAPPING AND INFORMATION SECTION
 IN COOPERATION WITH THE
 U. S. DEPARTMENT OF TRANSPORTATION
 FEDERAL HIGHWAY ADMINISTRATION

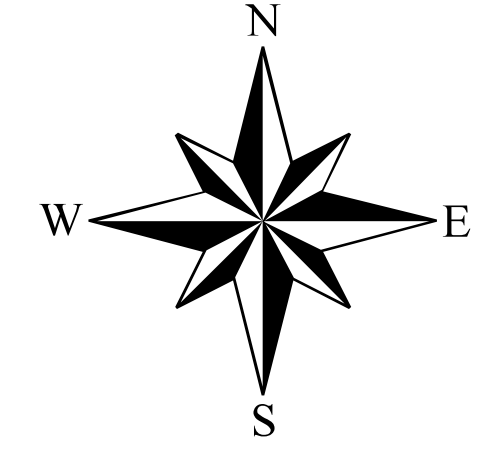
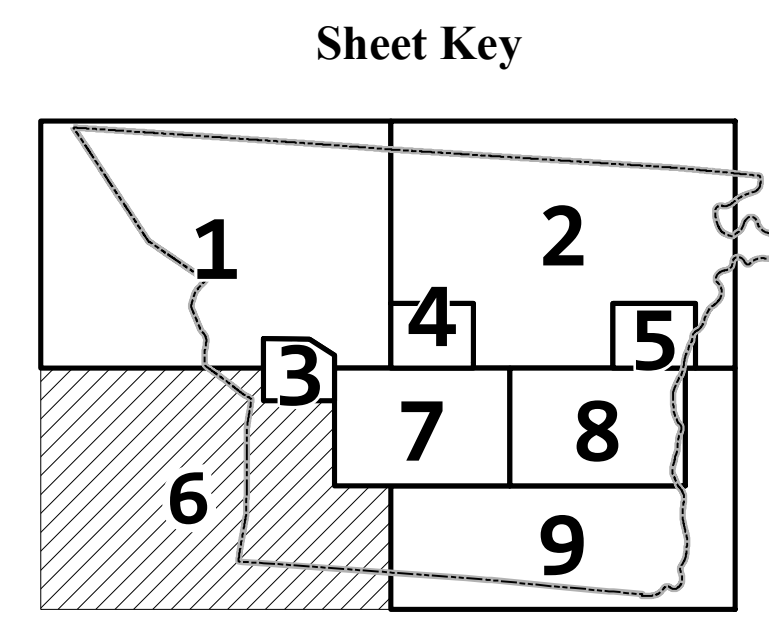


1 inch = 1,000 feet



LEGEND

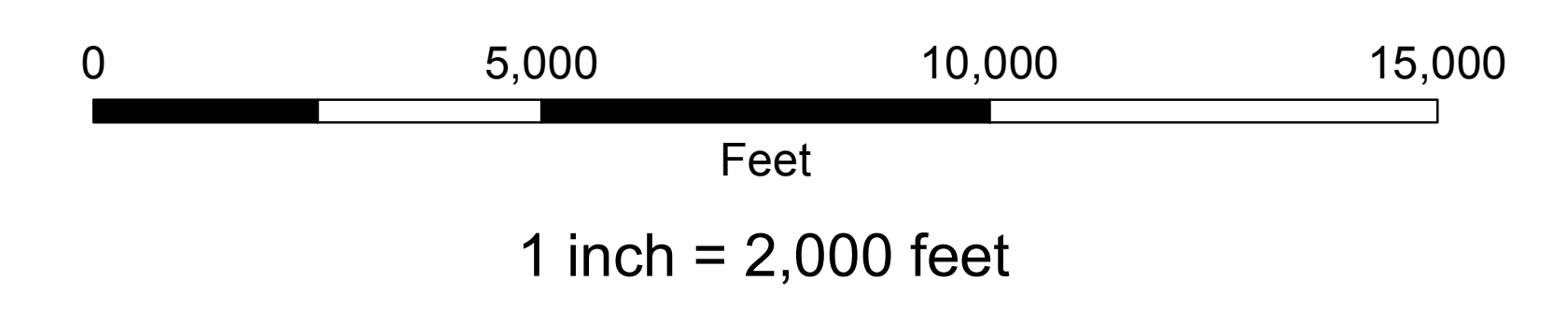
ROAD	TELEPHONE PIPE	CABLE
4 LANE UNDIVIDED HIGHWAY	RES. - PLAIN BOT.	RESERVATION OR PARK BOUNDARY
DIVIDED HIGHWAY		INSET AREA
FCA		FREE OR TOLL FERRY
FULL CONTROL ACCESS		CANAL
DETAILED HIGHWAY INTERCHANGE		NARROW STREAM
ROAD THROUGH MOUNTAIN PASS		WIDE STREAM
HIGHWAY BRIDGE		DAM WITH LOCK
UNDERPASS		DAM
OVERPASS		RESERVOIR, POND, OR LAKE
DRAW SPAN ON BRIDGE		COUNTY SEAT
HIGHWAY TUNNEL		COMMUNITY AND TOWN CENTER
FORD		TOWN HALL
INTERSTATE HIGHWAY		SCHOOL
U.S. NUMBERED HIGHWAY		COLLEGE OR UNIVERSITY
N.C. NUMBERED HIGHWAY		HOSPITAL
U.S. NUMBERED BICYCLE ROUTE		CHURCH
N.C. NUMBERED BICYCLE ROUTE		CHURCH WITH CEMETERY
INTERSTATE INTERCHANGE NUMBER		CEMETERY
SECONDARY ROAD NUMBER		FAIRGROUND OR RACETRACK
RAILROAD ANY NUMBER OF TRACKS		POST OFFICE
USED BY MORE THAN ONE OPERATION		POWER PLANT
COMPANY ON SAME OR ADJACENT		POWER SUBSTATION
RIGHTS-OF-WAY		PATROL STATION
RAILROAD STATION		CORRECTIONAL OR PENAL INSTN.
GRADE CROSSING		HIGHWAY GARAGE OR MARIN. YARD
UNDERPASS		HIGHWAY DIV. OR DIST. OFFICE
OVERPASS		WEIGHT STATION
RAILROAD BRIDGE		SWAMP OR MARSH
UNINCORPORATED CENSUS		GRAVEL PIT OR QUARRY
DESIGNATED PLACE		MONUMENT-SMALL HISTORICAL SITE
CITY LIMIT		LIGHTHOUSE
COUNTY LINE		MOUNTAIN PEAK
STATE LINE		RAINE
INCORPORATED CITY OR VILLAGE,		REST AREA
(GENERALIZED)		MUNICIPAL PARK
		TRIANGULATION STATION
		COAST GUARD STATION
		ARMORY
		FEDERAL GAME LAND
		MILITARY AIRFIELD
		COMMERCIAL OR MUNICIPAL FIELD
		HANGAR ON FIELD
		LANDING STRIP
		MARKED AUXILIARY FIELD
		WAREHOUSES OR MANUFACTURING PLANTS
		SHOPPING CENTERS

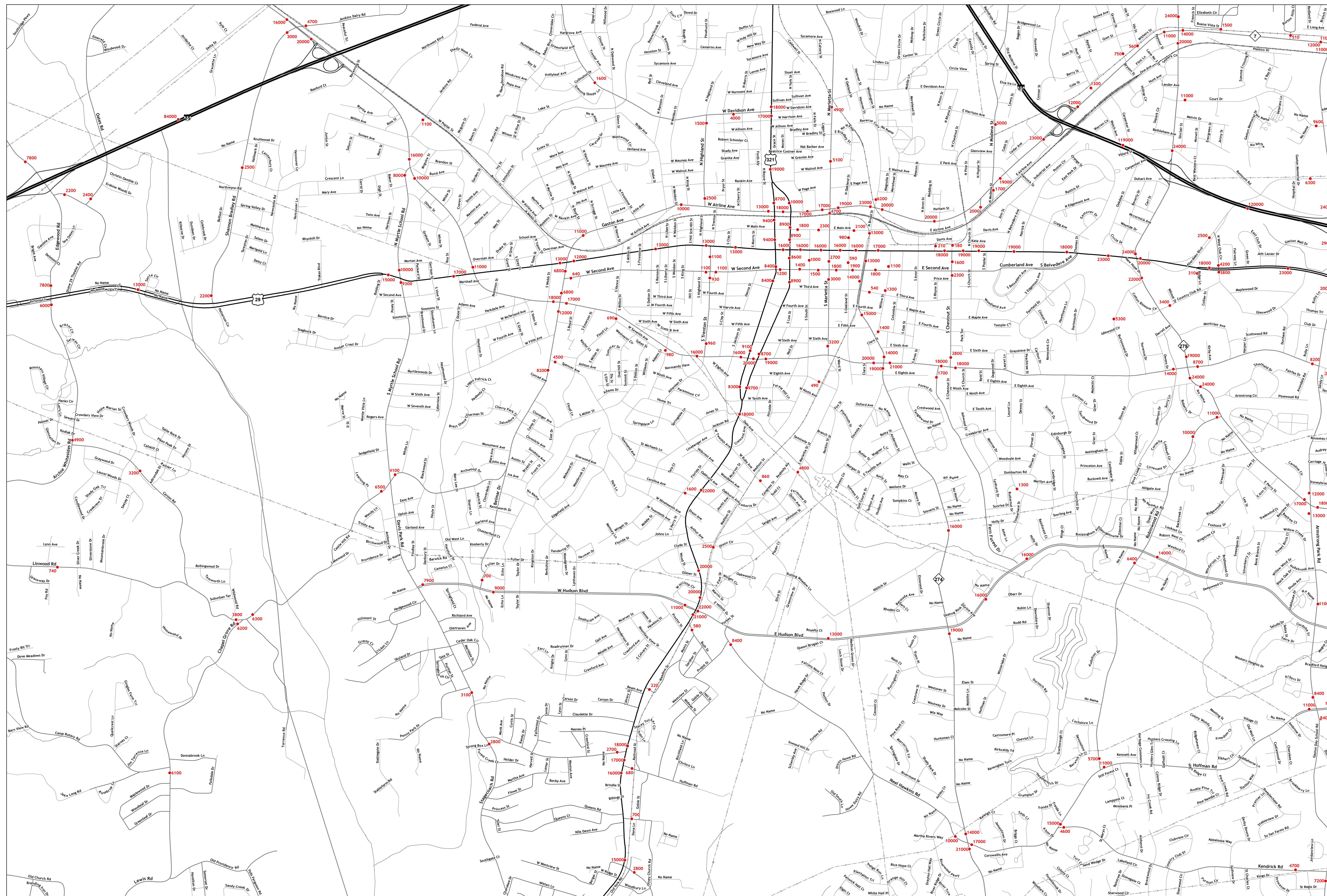


2016
ANNUAL AVERAGE
DAILY TRAFFIC
 GENERATED BY THE
TRAFFIC SURVEY GROUP
 TRANSPORTATION PLANNING BRANCH

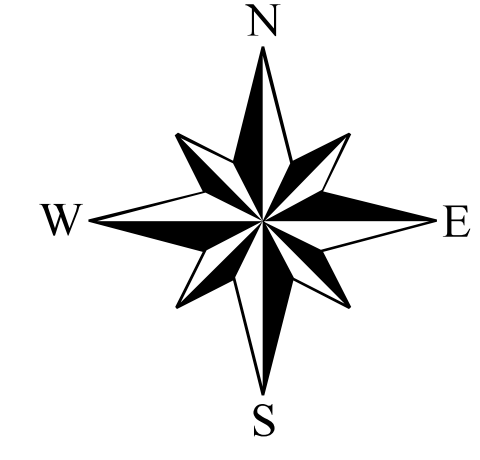
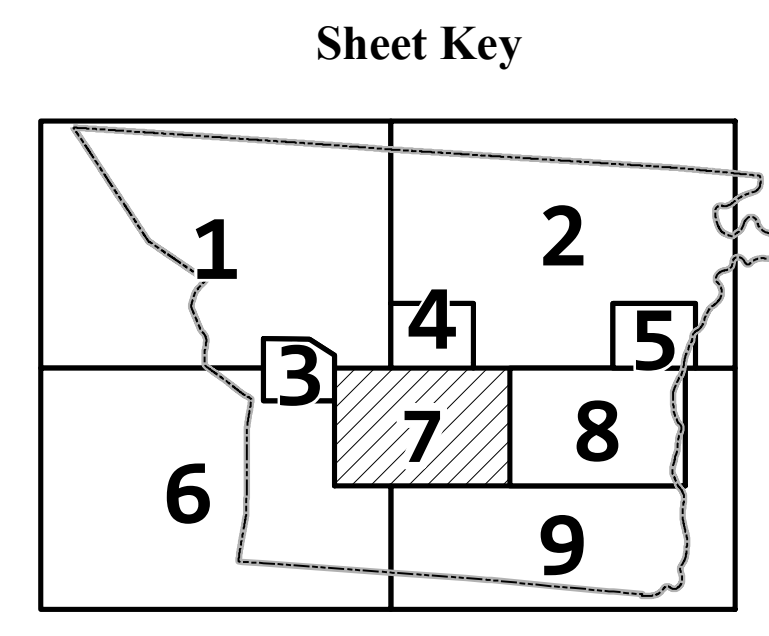
GASTONIA
 Included In
 GASTON COUNTY
NORTH CAROLINA

BASE MAPPING PREPARED BY
 NORTH CAROLINA DEPARTMENT OF TRANSPORTATION
 STATE ROAD MAINTENANCE UNIT
 MAPPING AND INFORMATION SECTION
 IN COOPERATION WITH THE
 U. S. DEPARTMENT OF TRANSPORTATION
 FEDERAL HIGHWAY ADMINISTRATION





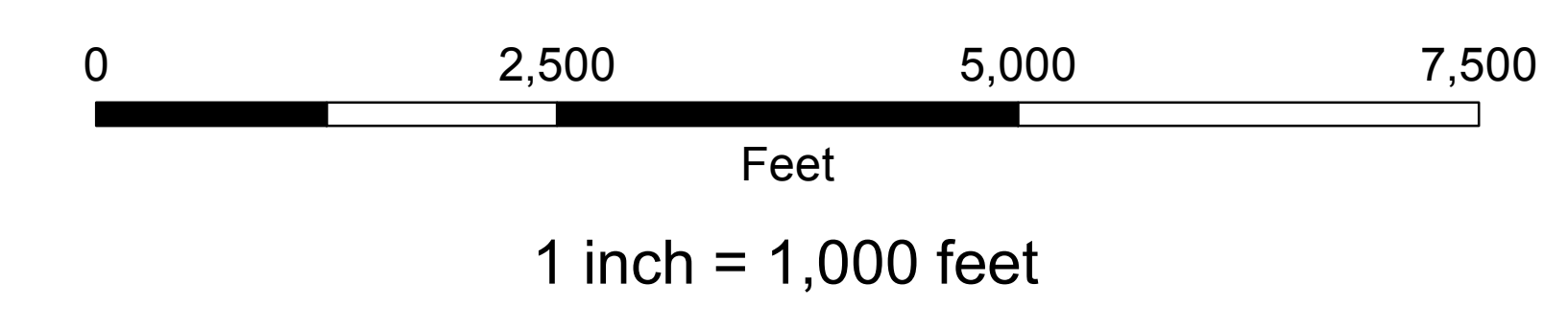
- LEGEND**
- ROAD
 - 4 LANE UNDIVIDED HIGHWAY
 - DIVIDED HIGHWAY
 - FCA FULL CONTROL ACCESS
 - DETAILED HIGHWAY INTERCHANGE
 - ROAD THROUGH MOUNTAIN PASS
 - HIGHWAY BRIDGE
 - UNDERPASS
 - OVERPASS
 - DRAW SPAN ON BRIDGE
 - HIGHWAY TUNNEL
 - FORD
 - INTERSTATE HIGHWAY
 - U.S. NUMBERED HIGHWAY
 - N.C. NUMBERED HIGHWAY
 - U.S. NUMBERED BICYCLE ROUTE
 - N.C. NUMBERED BICYCLE ROUTE
 - INTERSTATE INTERCHANGE NUMBER
 - SECONDARY ROAD NUMBER
 - RAILROAD ANY NUMBER OF TRACKS USED BY SINGLE OPERATING COMPANY
 - RAILROAD ANY NUMBER OF TRACKS USED BY MORE THAN ONE OPERATING COMPANY ON SAME OR ADJACENT RIGHTS-OF-WAY
 - RAILROAD STATION
 - GRADE CROSSING
 - UNDERPASS
 - OVERPASS
 - RAILROAD TUNNEL
 - RAILROAD BRIDGE
 - UNINCORPORATED CENSUS DESIGNATED PLACE
 - CITY LIMIT
 - STATE LINE
 - INCORPORATED CITY OR VILLAGE (GENERALIZED)
 - CABLE
 - RESERVATION OR PARK BOUNDARY
 - INSET AREA
 - FREE OR TOLL FERRY
 - CANAL
 - NARROW STREAM
 - WIDE STREAM
 - DAM WITH LOCK
 - DAM
 - RESERVOIR, POND, OR LAKE
 - COUNTY SEAT
 - COMMUNITY AND TOWN CENTER
 - TOWN HALL
 - SCHOOL
 - COLLEGE OR UNIVERSITY
 - HOSPITAL
 - CHURCH
 - CHURCH WITH CEMETERY
 - FAIRGROUND OR RACETRACK
 - POWER PLANT
 - POWER SUBSTATION
 - PATROL STATION
 - CORRECTIONAL OR PENAL INSTN.
 - HIGHWAY GARAGE OR MAINT. YARD
 - HIGHWAY DIV. OR DIST. OFFICE
 - WEIGHT STATION
 - SWAMP OR MARSH
 - GRAVEL PIT OR QUARRY
 - MONUMENT-SMALL HISTORICAL SITE
 - LIGHTHOUSE
 - MOUNTAIN PEAK
 - RAINE
 - REST AREA
 - MUNICIPAL PARK
 - TRIANGULATION STATION
 - COAST GUARD STATION
 - ARMORY
 - FEDERAL GAME LAND
 - MILITARY AIRFIELD
 - COMMERCIAL OR MUNICIPAL FIELD
 - HANGAR ON FIELD
 - LANDING STRIP
 - STATE LINE
 - MARKED AUXILIARY FIELD
 - WAREHOUSES OR MANUFACTURING PLANTS
 - SHOPPING CENTERS

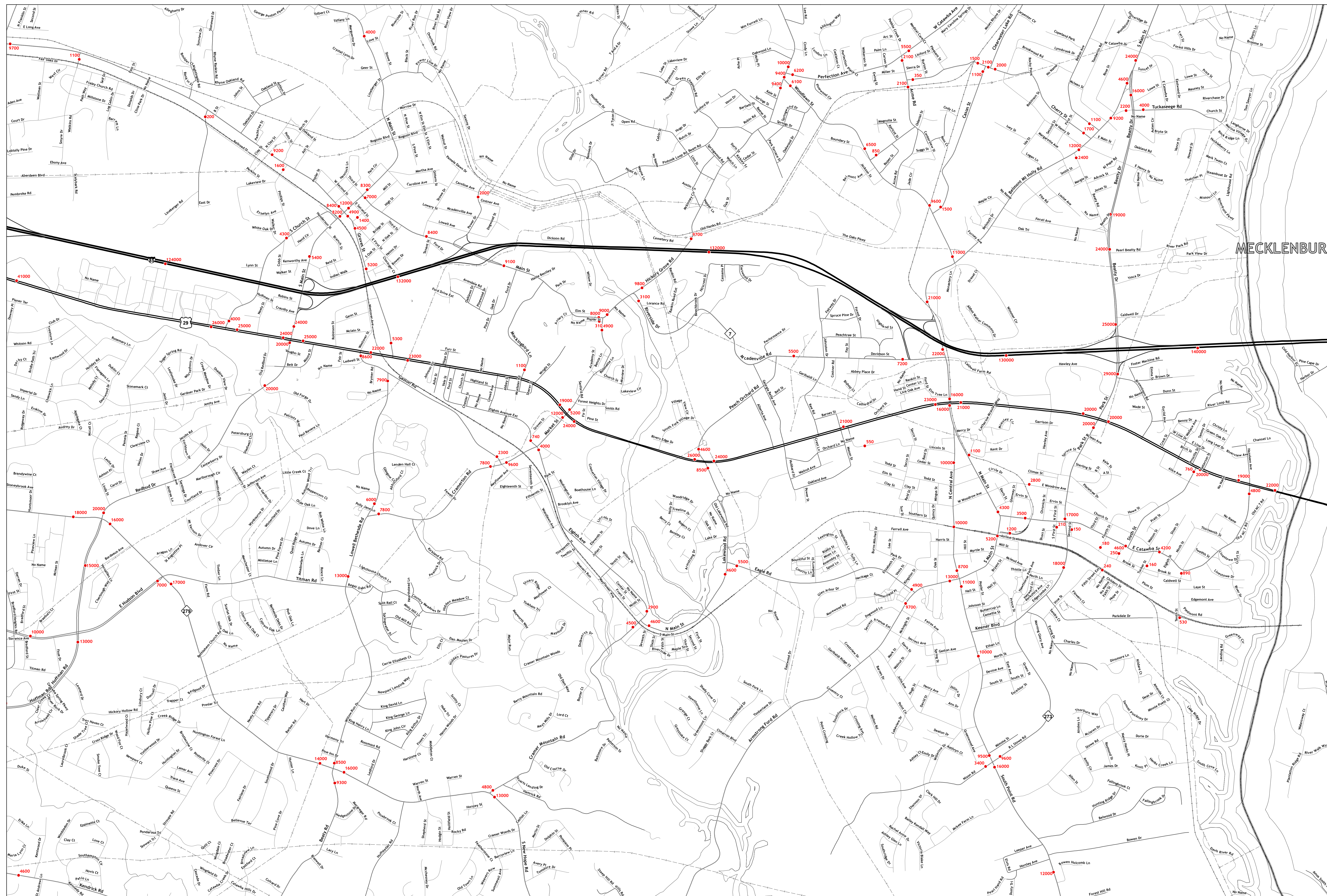


2016
ANNUAL AVERAGE
DAILY TRAFFIC
 GENERATED BY THE
TRAFFIC SURVEY GROUP
 TRANSPORTATION PLANNING BRANCH

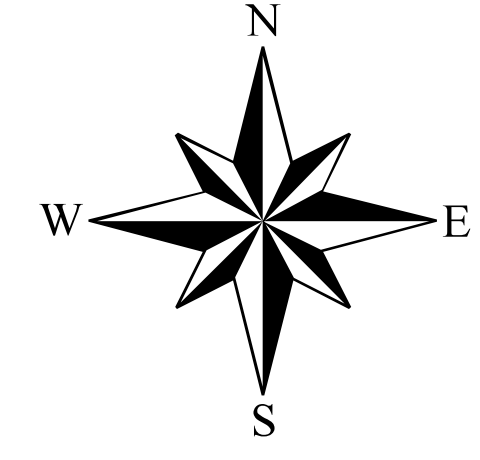
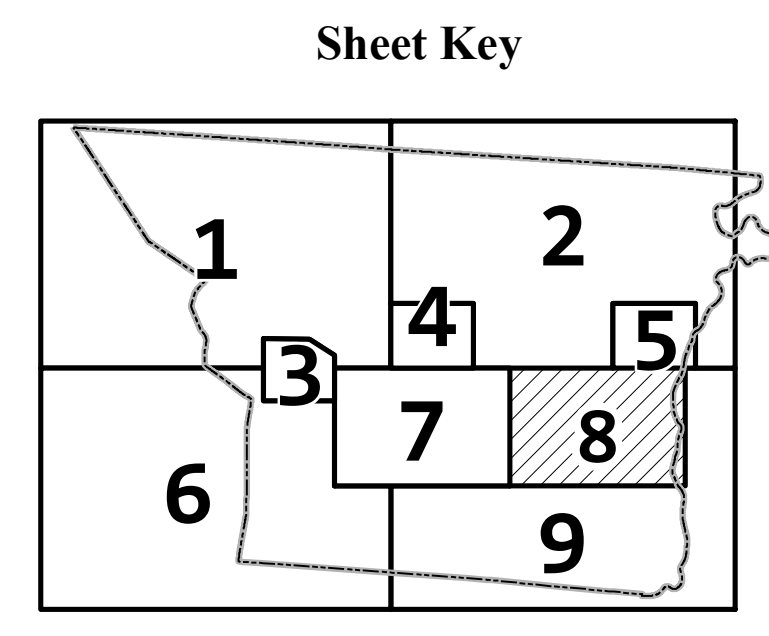
GASTONIA
 Included In
GASTON COUNTY
NORTH CAROLINA

BASE MAPPING PREPARED BY
 NORTH CAROLINA DEPARTMENT OF TRANSPORTATION
 STATE ROAD MAINTENANCE UNIT
 MAPPING AND INFORMATION SECTION
 IN COOPERATION WITH THE
 U. S. DEPARTMENT OF TRANSPORTATION
 FEDERAL HIGHWAY ADMINISTRATION





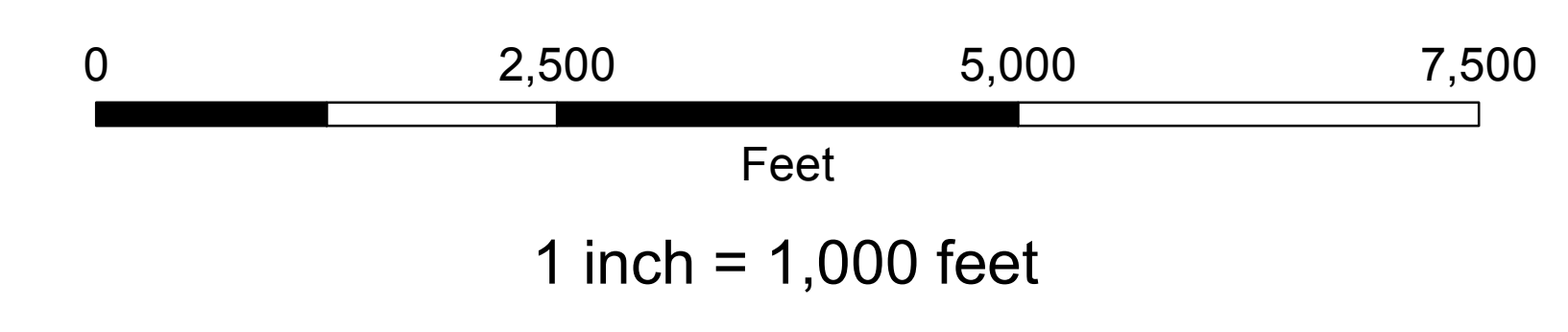
- LEGEND**
- ROAD
 - 4 LANE UNDIVIDED HIGHWAY
 - DIVIDED HIGHWAY
 - FCA
 - FULL CONTROL ACCESS
 - DETAILED HIGHWAY INTERCHANGE
 - ROAD THROUGH MOUNTAIN PASS
 - HIGHWAY BRIDGE
 - UNDERPASS
 - OVERPASS
 - DRAW SPAN ON BRIDGE
 - HIGHWAY TUNNEL
 - FORD
 - INTERSTATE HIGHWAY
 - U.S. NUMBERED HIGHWAY
 - U.S. NUMBERED HIGHWAY
 - U.S. NUMBERED BICYCLE ROUTE
 - N.C. NUMBERED BICYCLE ROUTE
 - INTERSTATE INTERCHANGE NUMBER
 - SECONDARY ROAD NUMBER
 - RAILROAD ANY NUMBER OF TRACKS USED BY MORE THAN ONE OPERATION COMPANY ON SAME OR ADJACENT RIGHTS-OF-WAY
 - RAILROAD STATION
 - GRADE CROSSING
 - UNDERPASS
 - OVERPASS
 - RAILROAD TUNNEL
 - RAILROAD BRIDGE
 - UNINCORPORATED CENSUS DESIGNATED PLACE
 - CITY LIMIT
 - COUNTY LINE
 - STATE LINE
 - INCORPORATED CITY OR VILLAGE (GENERALIZED)
 - CABLE
 - RESERVATION OR PARK BOUNDARY
 - INSET AREA
 - FREE OR TOLL FERRY
 - CANAL
 - NARROW STREAM
 - WIDE STREAM
 - DAM WITH LOCK
 - DAM
 - RESERVOIR, POND, OF LAKE
 - COUNTY SEAT
 - COMMUNITY AND TOWN CENTER
 - TOWN HALL
 - SCHOOL
 - COLLEGE OR UNIVERSITY
 - HOSPITAL
 - CHURCH
 - CHURCH WITH CEMETERY
 - CEMETERY
 - FAIRGROUND OR RACETRACK
 - POST OFFICE
 - POWER PLANT
 - POWER SUBSTATION
 - PATROL STATION
 - CORRECTIONAL OR PENAL INSTN.
 - HIGHWAY GARAGE OR MAINT. YARD
 - HIGHWAY DIV. OR DIST. OFFICE
 - WEIGHT STATION
 - SWAMP OR MARSH
 - GRAVEL PIT OR QUARRY
 - MONUMENT-SMALL HISTORICAL SITE
 - LIGHTHOUSE
 - MOUNTAIN PEAK
 - RIVER
 - REST AREA
 - MUNICIPAL PARK
 - TRIANGULATION STATION
 - COAST GUARD STATION
 - AIRPORT
 - FEDERAL GAME LAND
 - MILITARY AIRFIELD
 - COMMERCIAL OR MUNICIPAL FIELD
 - HANGAR ON FIELD
 - LANDING STRIP
 - MARKED AUXILIARY FIELD
 - WAREHOUSES OR MANUFACTURING PLANTS
 - SHOPPING CENTERS

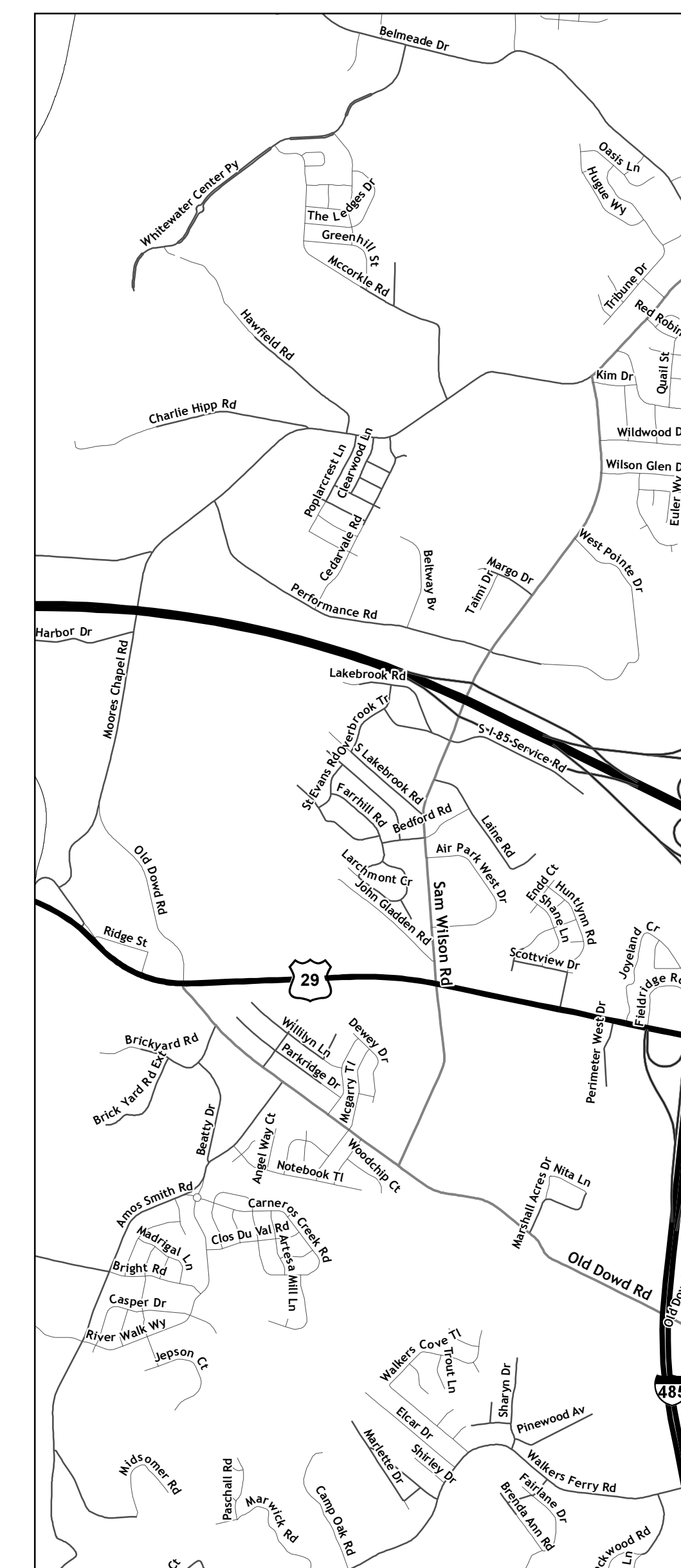
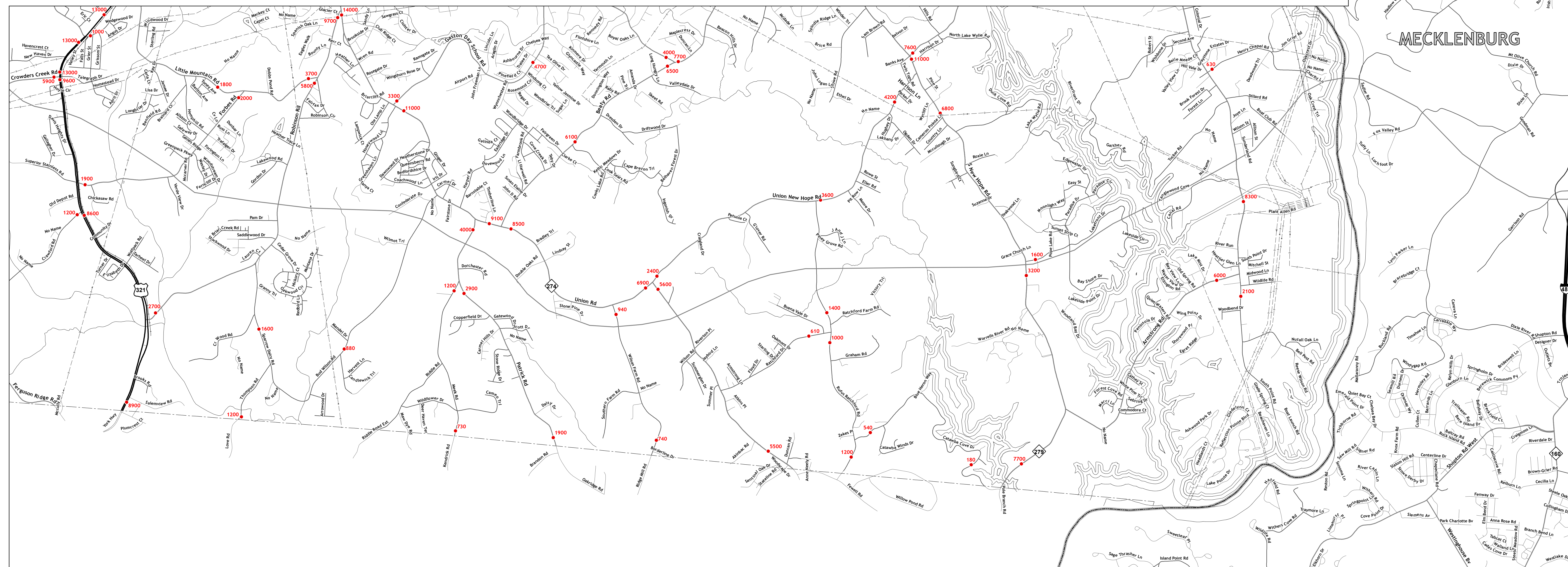


2016
ANNUAL AVERAGE
DAILY TRAFFIC
 GENERATED BY THE
TRAFFIC SURVEY GROUP
 TRANSPORTATION PLANNING BRANCH

GASTONIA
 Included In
 GASTON COUNTY
NORTH CAROLINA


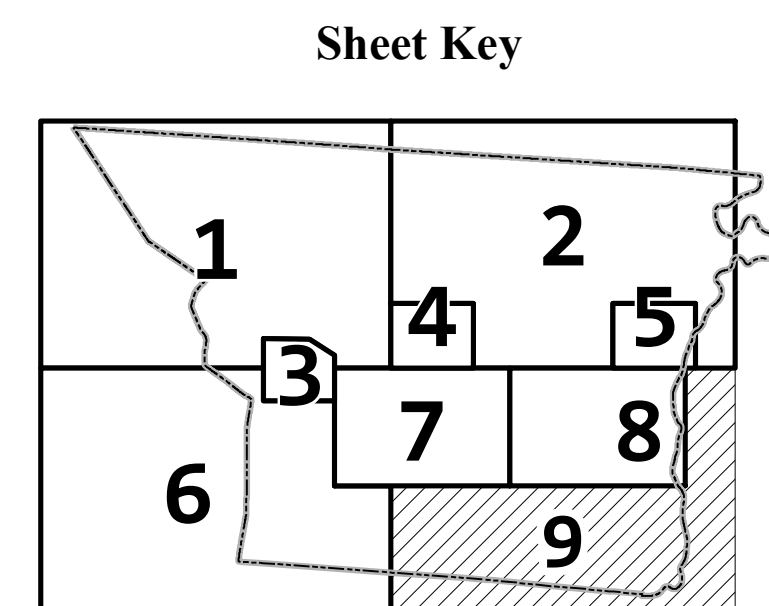
BASE MAPPING PREPARED BY
 NORTH CAROLINA DEPARTMENT OF TRANSPORTATION
 STATE ROAD MAINTENANCE UNIT
 MAPPING AND INFORMATION SECTION
 IN COOPERATION WITH THE
 U. S. DEPARTMENT OF TRANSPORTATION
 FEDERAL HIGHWAY ADMINISTRATION





LEGEND

	ROAD		CABLE
	4 LANE UNDIVIDED HIGHWAY		RESERVATION OR PARK BOUNDARY
	DIVIDED HIGHWAY		INSET AREA
	FCA		FREE OR TOLL FERRY
	FULL CONTROL ACCESS		CANAL
	DETAILED HIGHWAY INTERCHANGE		NARROW STREAM
	ROAD THROUGH MOUNTAIN PASS		WIDE STREAM
	HIGHWAY BRIDGE		DAM WITH LOCK
	UNDERPASS		DAM
	OVERPASS		RESERVOIR, POND, OR LAKE
	DRAW SPAN ON BRIDGE		COUNTY SEAT
	HIGHWAY TUNNEL		COMMUNITY AND TOWN CENTER
	FORD		TOWN HALL
	INTERSTATE HIGHWAY		SCHOOL
	U.S. NUMBERED HIGHWAY		COLLEGE OR UNIVERSITY
	N.C. NUMBERED HIGHWAY		HOSPITAL
	U.S. NUMBERED BICYCLE ROUTE		CHURCH WITH CEMETERY
	N.C. NUMBERED BICYCLE ROUTE		CEMETERY
	INTERSTATE INTERCHANGE NUMBER		FAIRGROUND OR RACETRACK
	SECONDARY ROAD NUMBER		POST OFFICE
	RAILROAD, ANY NUMBER OF TRACKS		POWER PLANT
	RAILROAD, ANY NUMBER OF TRACKS USED BY MORE THAN ONE OPERATION		PATROL STATION
	RAILROAD, ANY NUMBER OF TRACKS USED BY SINGLE OPERATING COMPANY		CORRECTIONAL OR PENAL INSTN.
	RAILROAD, ANY NUMBER OF TRACKS USED BY MORE THAN ONE OPERATION COMPANY ON SAME OR ADJACENT RIGHTS-OF-WAY		HIGHWAY GARAGE OR MAINT. YARD
	RAILROAD STATION		HIGHWAY DIV. OR DIST. OFFICE
	GRADE CROSSING		WEIGHT STATION
	UNDERPASS		SWAMP OR MARSH
	OVERPASS		GRAVEL PIT OR QUARRY
	RAILROAD BRIDGE		MONUMENT-SMALL HISTORICAL SITE
	RAILROAD TUNNEL		LIGHTHOUSE
	UNINCORPORATED CENSUS DESIGNATED PLACE		MOUNTAIN PEAK
	CITY LIMIT		MINE
	STATE LINE		REST AREA
	INCORPORATED CITY OR VILLAGE (GENERALIZED)		MUNICIPAL PARK
			TRIANGULATION STATION
			COAST GUARD STATION
			FEDERAL GAME LAND
			MILITARY AIRFIELD
			COMMERCIAL OR MUNICIPAL FIELD
			HANGAR ON FIELD
			LANDING STRIP
			MARKED AUXILIARY FIELD
			WAREHOUSES OR MANUFACTURING PLANTS
			SHOPPING CENTERS



2016
ANNUAL AVERAGE
DAILY TRAFFIC
GENERATED BY THE
TRAFFIC SURVEY GROUP
TRANSPORTATION PLANNING BRANCH

GASTONIA
 Included In
GASTON COUNTY
NORTH CAROLINA
 BASE MAPPING PREPARED BY
 NORTH CAROLINA DEPARTMENT OF TRANSPORTATION
 STATE ROAD MAINTENANCE UNIT
 MAPPING AND INFORMATION SECTION
 IN COOPERATION WITH THE
 U. S. DEPARTMENT OF TRANSPORTATION
 FEDERAL HIGHWAY ADMINISTRATION

