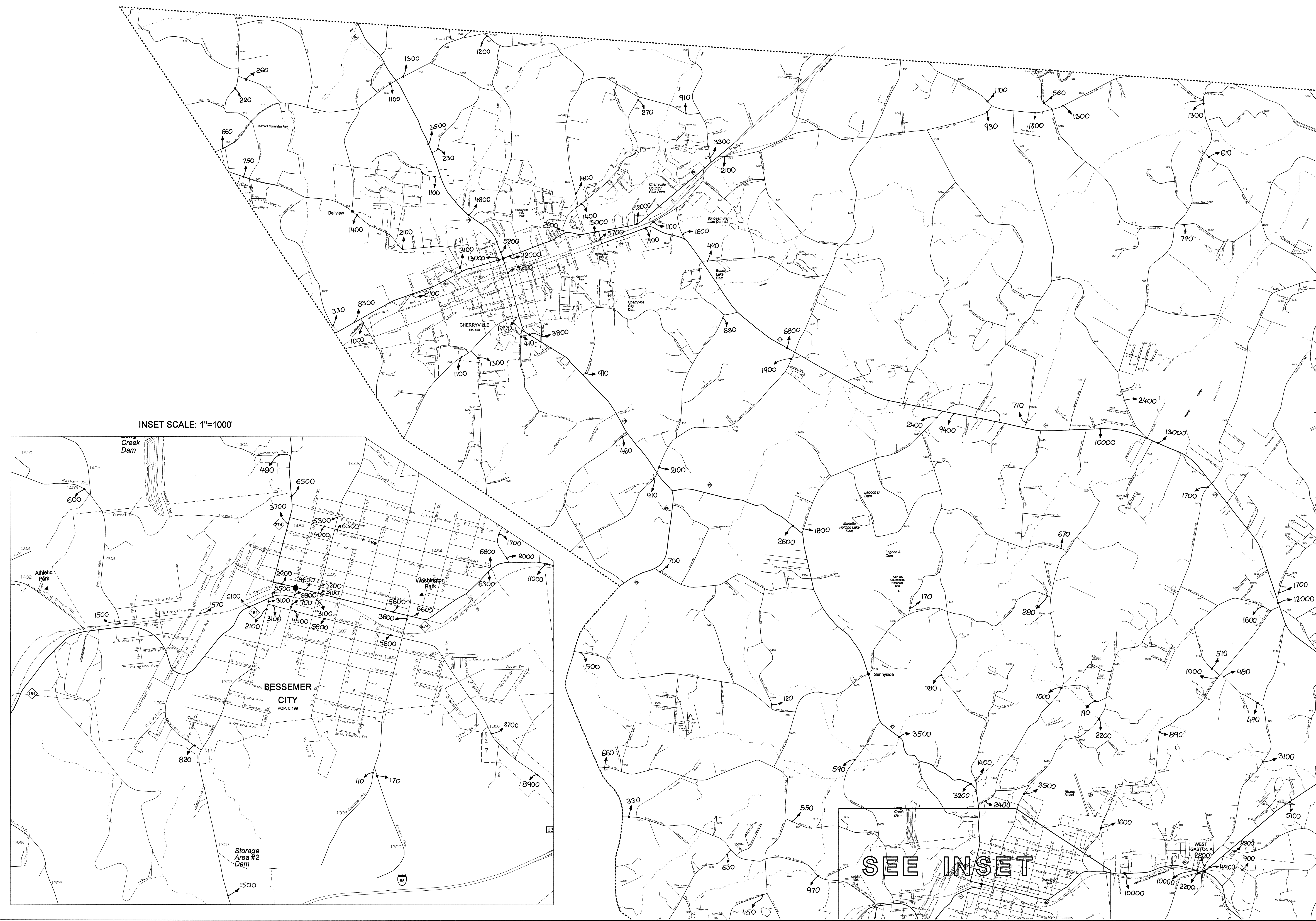
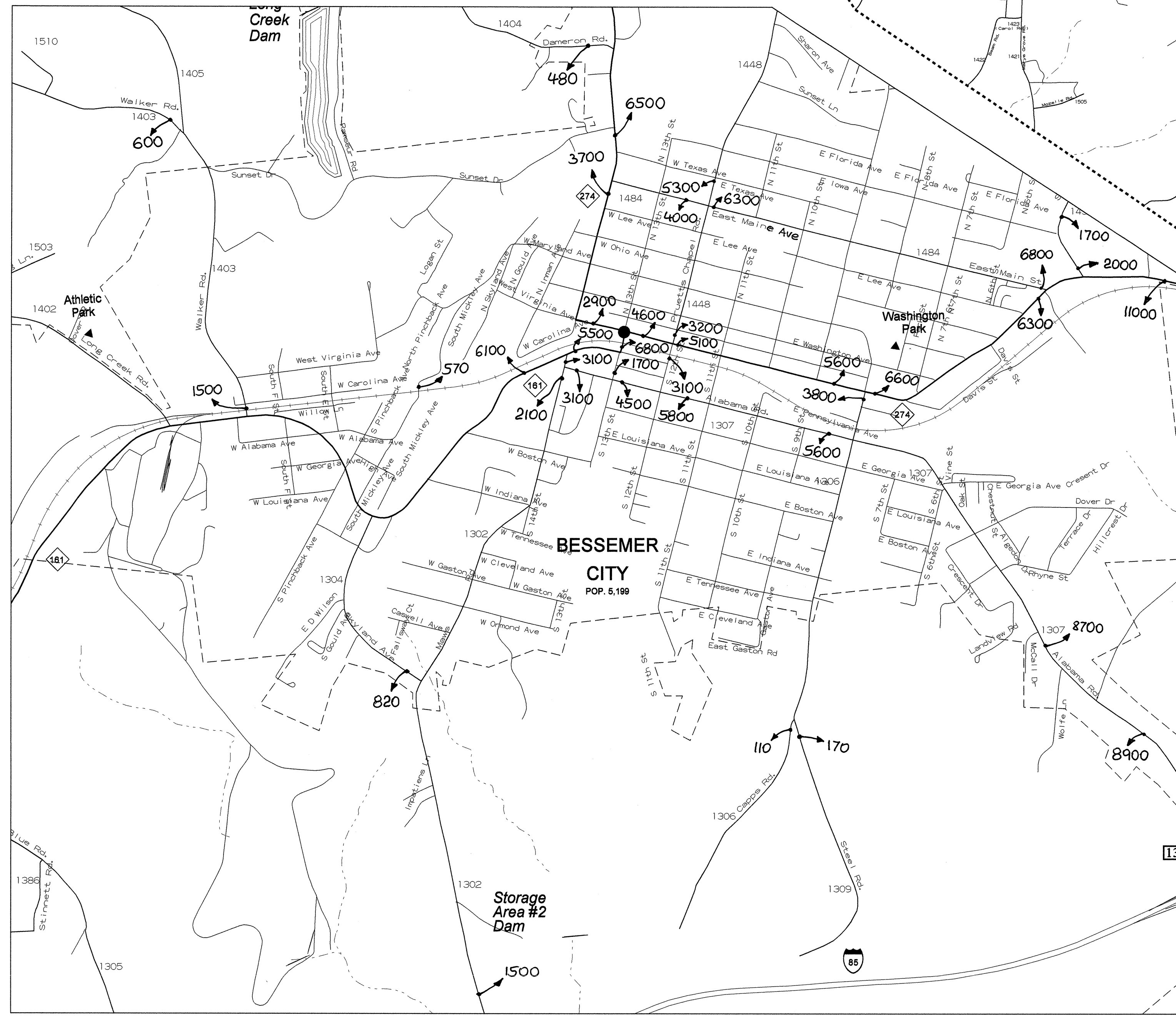


BASE MAP  
REVISED  
MAY 2009



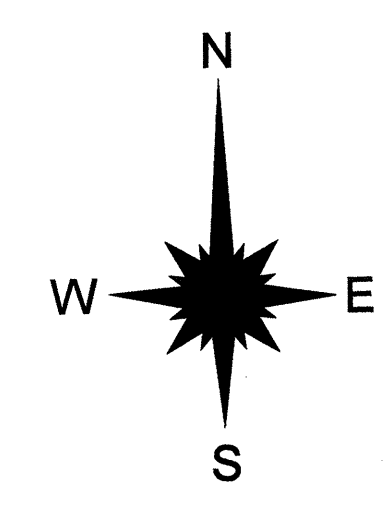
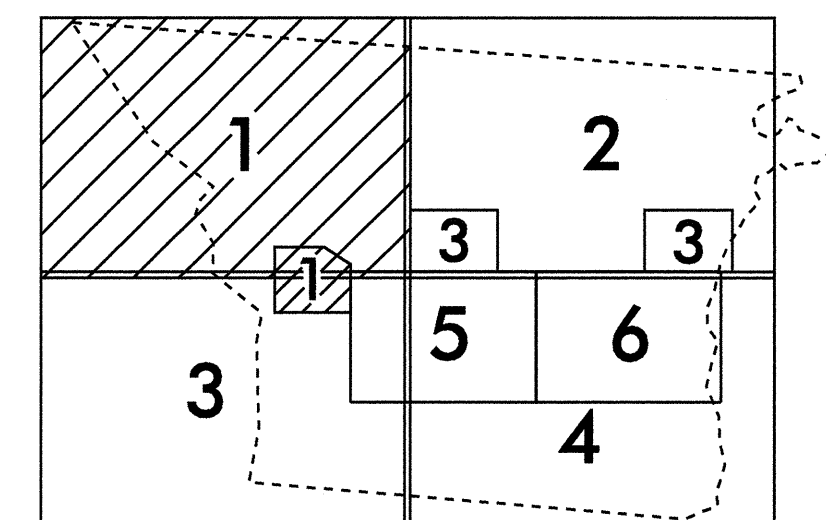
INSET SCALE: 1"=1000'



LEGEND

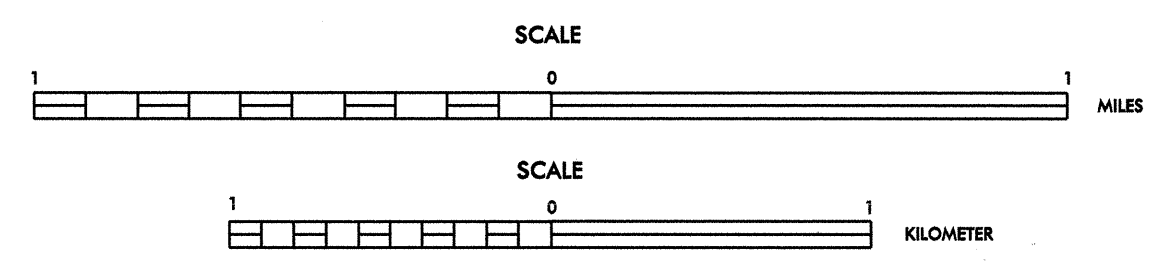
ROAD	TELEPHONE	CABLE
4 LANE UNDIVIDED HIGHWAY	RESERVATION OR PARK BOUNDARY	RESERVATION OR PARK BOUNDARY
DIVIDED HIGHWAY	INSET AREA	INSET AREA
FCA	FREE OR TOLL FERRY	FREE OR TOLL FERRY
DETAILED HIGHWAY INTERCHANGE	CANAL	CANAL
ROAD THROUGH MOUNTAIN PASS	NARROW STREAM	NARROW STREAM
HIGHWAY BRIDGE	WIDE STREAM	WIDE STREAM
UNDERPASS	DAM WITH LOCK	DAM WITH LOCK
OVERPASS	DAM	DAM
DRAW SPAN ON BRIDGE	RESERVOIR, POND, OR LAKE	RESERVOIR, POND, OR LAKE
HIGHWAY TUNNEL	COUNTY SEAT	COUNTY SEAT
FORD	COMMUNITY AND TOWN CENTER	COMMUNITY AND TOWN CENTER
INTERSTATE HIGHWAY	TOWN HALL	TOWN HALL
U.S. NUMBERED HIGHWAY	SCHOOL	SCHOOL
N.C. NUMBERED HIGHWAY	COLLEGE OR UNIVERSITY	COLLEGE OR UNIVERSITY
U.S. NUMBERED BICYCLE ROUTE	HOSPITAL	HOSPITAL
N.C. NUMBERED BICYCLE ROUTE	CHURCH	CHURCH
INTERSTATE INTERCHANGE NUMBER	CHURCH WITH CEMETERY	CHURCH WITH CEMETERY
SECONDARY ROAD NUMBER	CEMETERY	CEMETERY
RAILROAD, ANY NUMBER OF TRACKS USED BY SINGLE OPERATING COMPANY	FAIRGROUND OR RACETRACK	FAIRGROUND OR RACETRACK
RAILROAD, ANY NUMBER OF TRACKS USED BY MORE THAN ONE OPERATING COMPANY OR SAME OR ADJACENT RIGHTS-OF-WAY	POST OFFICE	POST OFFICE
RAILROAD STATION	POWER PLANT	POWER PLANT
GRADE CROSSING	POWER SUBSTATION	POWER SUBSTATION
UNDERPASS	PATROL STATION	PATROL STATION
OVERPASS	CORRECTIONAL OR PENAL INSTN.	CORRECTIONAL OR PENAL INSTN.
RAILROAD TUNNEL	HIGHWAY GARAGE OR MAINT. YARD	HIGHWAY GARAGE OR MAINT. YARD
RAILROAD BRIDGE	HIGHWAY DIV. OR DIST. OFFICE	HIGHWAY DIV. OR DIST. OFFICE
UNINCORPORATED CENSUS DESIGNATED PLACE	WEIGHT STATION	WEIGHT STATION
CITY LIMIT	SWAMP OR MARSH	SWAMP OR MARSH
COUNTY LINE	GRAVEL PIT OR QUARRY	GRAVEL PIT OR QUARRY
STATE LINE	MONUMENT-SMALL HISTORICAL SITE	MONUMENT-SMALL HISTORICAL SITE
INCORPORATED CITY OR VILLAGE, (GENERALIZED)	LIGHTHOUSE	LIGHTHOUSE
	MOUNTAIN PEAK	MOUNTAIN PEAK
	MINE	MINE
	REST AREA	REST AREA
	MUNICIPAL PARK	MUNICIPAL PARK
	TRIANGULATION STATION	TRIANGULATION STATION
	COAST GUARD STATION	COAST GUARD STATION
	FEDERAL GAME LAND	FEDERAL GAME LAND
	MILITARY AIRFIELD	MILITARY AIRFIELD
	COMMERCIAL OR MUNICIPAL FIELD	COMMERCIAL OR MUNICIPAL FIELD
	HANGAR ON FIELD	HANGAR ON FIELD
	LANDING STRIP	LANDING STRIP
	MARKED AUXILIARY FIELD	MARKED AUXILIARY FIELD
	WAREHOUSES OR MANUFACTURING PLANTS	WAREHOUSES OR MANUFACTURING PLANTS
	SHOPPING CENTERS	SHOPPING CENTERS

SHEET KEY



2008  
ANNUAL AVERAGE  
DAILY TRAFFIC  
GENERATED BY THE  
TRAFFIC SURVEY GROUP  
TRANSPORTATION PLANNING BRANCH  
**GASTONIA**  
INCLUDED IN  
GASTON COUNTY  
**NORTH CAROLINA**

BASE MAPPING PREPARED BY  
NORTH CAROLINA DEPARTMENT OF TRANSPORTATION  
STATE ROAD MAINTENANCE UNIT  
MAPPING & INFORMATION SECTION  
IN COOPERATION WITH THE  
U.S. DEPARTMENT OF TRANSPORTATION  
FEDERAL HIGHWAY ADMINISTRATION



U35

1"=2000'=609.6m