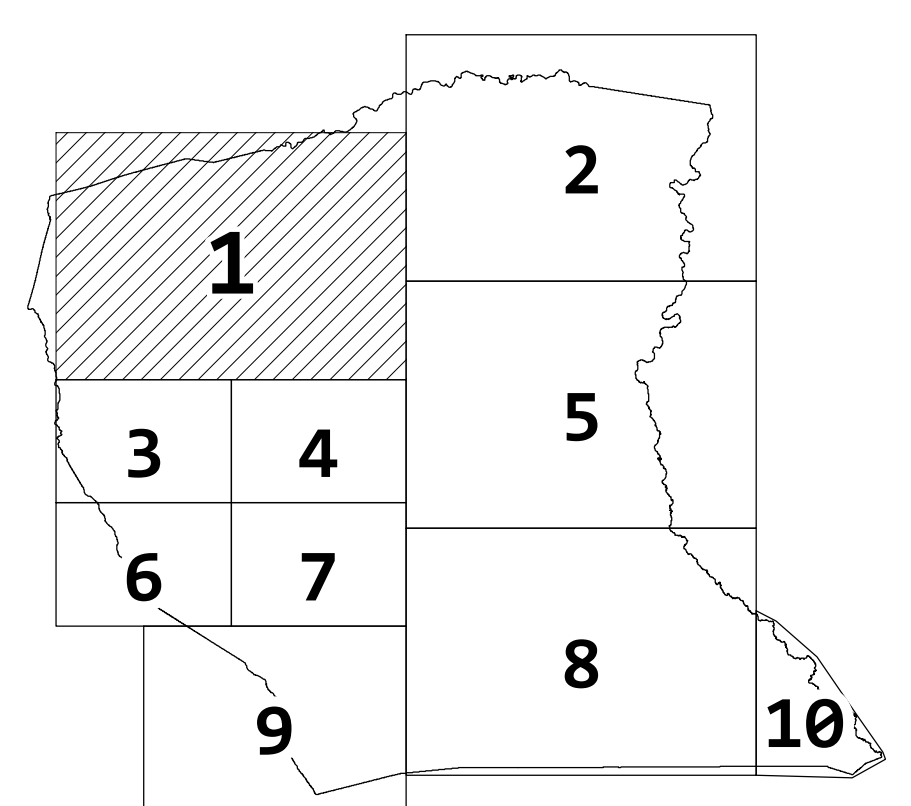


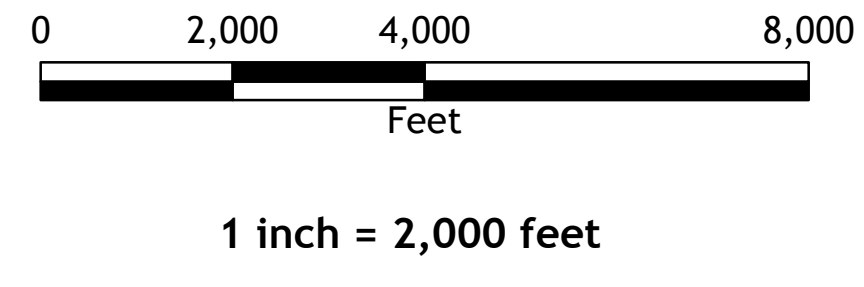


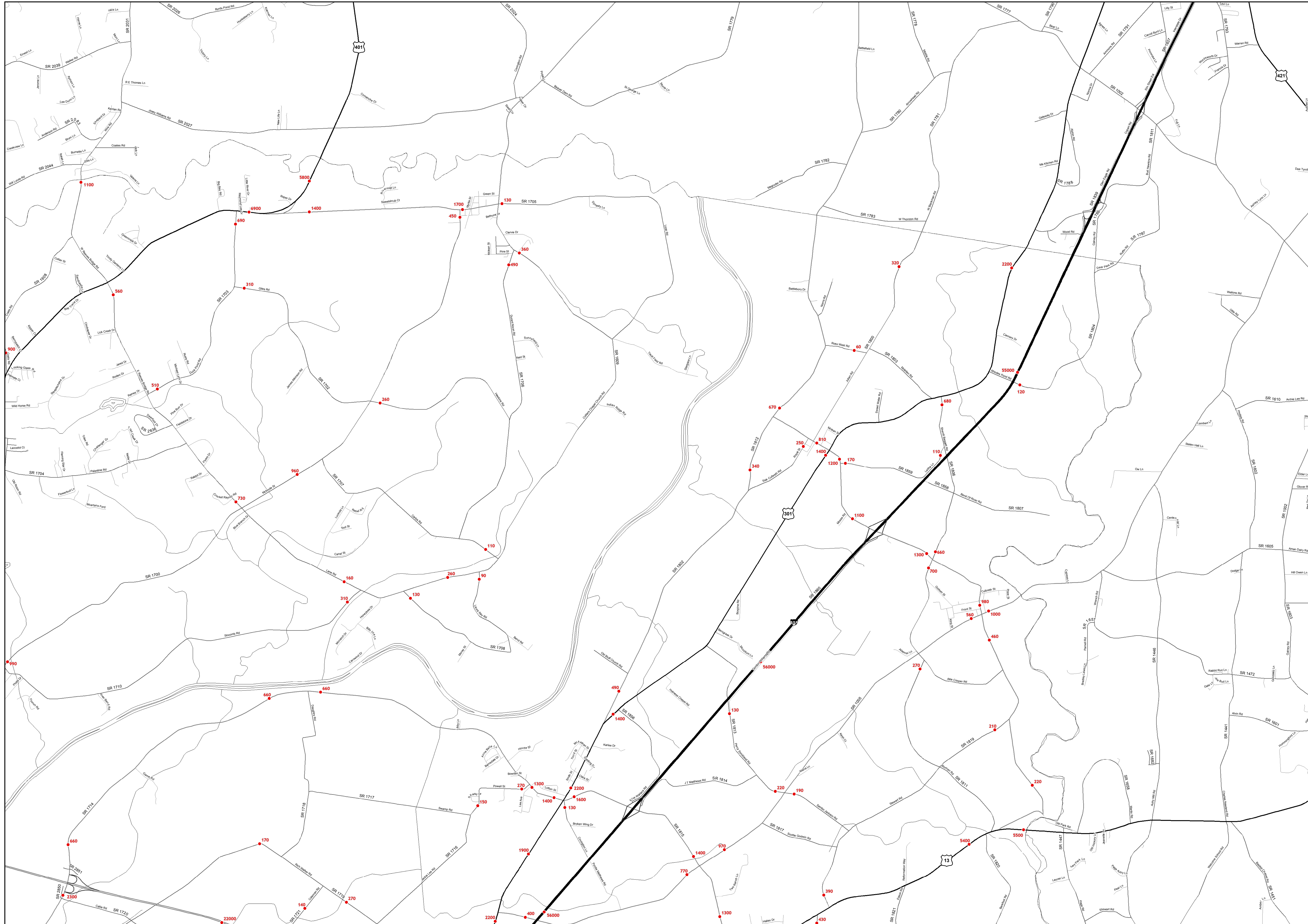
- LEGEND**
- |      |                          |                 |        |                              |                            |                |           |          |                     |                |      |                    |                       |                       |                             |                             |                               |                       |   |  |                  |                |           |          |                 |                 |  |            |             |            |   |               |       |                              |            |                    |       |               |             |               |     |                          |             |                           |           |        |                       |          |        |        |                      |                         |             |             |                |                              |                               |                              |                |                |                      |                                |            |               |      |           |                |                       |                     |        |                   |                   |                               |               |                        |                                    |                  |
|------|--------------------------|-----------------|--------|------------------------------|----------------------------|----------------|-----------|----------|---------------------|----------------|------|--------------------|-----------------------|-----------------------|-----------------------------|-----------------------------|-------------------------------|-----------------------|---|--|------------------|----------------|-----------|----------|-----------------|-----------------|--|------------|-------------|------------|---|---------------|-------|------------------------------|------------|--------------------|-------|---------------|-------------|---------------|-----|--------------------------|-------------|---------------------------|-----------|--------|-----------------------|----------|--------|--------|----------------------|-------------------------|-------------|-------------|----------------|------------------------------|-------------------------------|------------------------------|----------------|----------------|----------------------|--------------------------------|------------|---------------|------|-----------|----------------|-----------------------|---------------------|--------|-------------------|-------------------|-------------------------------|---------------|------------------------|------------------------------------|------------------|
| ROAD | 4 LANE UNDIVIDED HIGHWAY | DIVIDED HIGHWAY | F.C.A. | Detailed Highway Interchange | Road Through Mountain Pass | Highway Bridge | Underpass | Overpass | Draw Span on Bridge | Highway Tunnel | Ford | Interstate Highway | U.S. Numbered Highway | N.C. Numbered Highway | U.S. Numbered Bicycle Route | N.C. Numbered Bicycle Route | Interstate Interchange Number | Secondary Road Number | Railroad, Any Number of Tracks Used by Single Operating Company | Railroad, Any Number of Tracks Used by More Than One Operating Company on Same or Adjacent Rights-of-Way | Railroad Station | Grade Crossing | Underpass | Overpass | Railroad Tunnel | Railroad Bridge | Unincorporated Census Designated Place | City Limit | County Line | State Line | Incorporated City or Village, (Generalized) | TEL-ELEC/PIPE | CABLE | RESERVATION OR PARK BOUNDARY | INSET AREA | FREE OR TOLL FERRY | CANAL | NARROW STREAM | WIDE STREAM | DAM WITH LOCK | DAM | RESERVOIR, POND, OR LAKE | COUNTY SEAT | COMMUNITY AND TOWN CENTER | TOWN HALL | SCHOOL | COLLEGE OR UNIVERSITY | HOSPITAL | CHAPEL | CHURCH | CHURCH WITH CEMETERY | FAIRGROUND OR RACETRACK | POST OFFICE | POWER PLANT | PATROL STATION | CORRECTIONAL OR PENAL INSTN. | HIGHWAY GARAGE OR MAINT. YARD | HIGHWAY DIV. OR DIST. OFFICE | WEIGHT STATION | SWAMP OR MARSH | GRAVEL PIT OR QUARRY | MONUMENT-SMALL HISTORICAL SITE | LIGHTHOUSE | MOUNTAIN PEAK | MINE | BEST AREA | MUNICIPAL PARK | TRIANGULATION STATION | COAST GUARD STATION | ARMORY | FEDERAL GAME LAND | MILITARY AIRFIELD | COMMERCIAL OR MUNICIPAL FIELD | LANDING STRIP | MARKED AUXILIARY FIELD | WAREHOUSES OR MANUFACTURING PLANTS | SHOPPING CENTERS |
|------|--------------------------|-----------------|--------|------------------------------|----------------------------|----------------|-----------|----------|---------------------|----------------|------|--------------------|-----------------------|-----------------------|-----------------------------|-----------------------------|-------------------------------|-----------------------|---|--|------------------|----------------|-----------|----------|-----------------|-----------------|--|------------|-------------|------------|---|---------------|-------|------------------------------|------------|--------------------|-------|---------------|-------------|---------------|-----|--------------------------|-------------|---------------------------|-----------|--------|-----------------------|----------|--------|--------|----------------------|-------------------------|-------------|-------------|----------------|------------------------------|-------------------------------|------------------------------|----------------|----------------|----------------------|--------------------------------|------------|---------------|------|-----------|----------------|-----------------------|---------------------|--------|-------------------|-------------------|-------------------------------|---------------|------------------------|------------------------------------|------------------|

Sheet Key



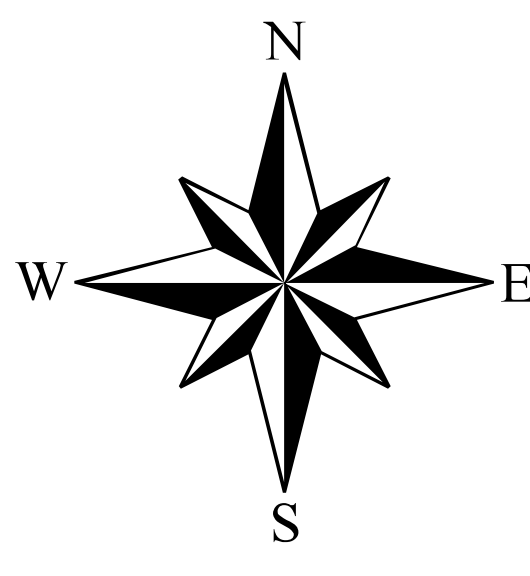
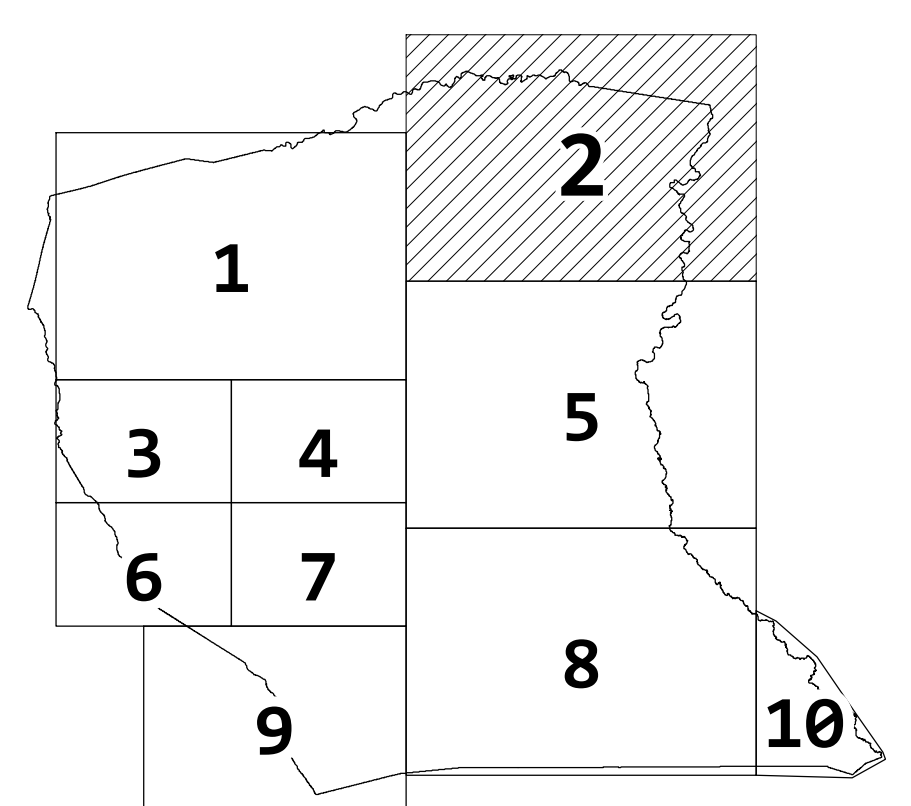
**2016 AADT**  
**ANNUAL AVERAGE**  
**DAILY TRAFFIC**  
 GENERATED BY THE  
**TRAFFIC SURVEY GROUP**  
 TRANSPORTATION PLANNING BRANCH  
**FAYETTEVILLE**  
 INCLUDED IN  
**CUMBERLAND COUNTY**  
**NORTH CAROLINA**  
 BASE MAPPING PREPARED BY  
 NORTH CAROLINA DEPARTMENT OF TRANSPORTATION  
 STATE ROAD MAINTENANCE UNIT  
 MAPPING AND INFORMATION SECTION  
 IN COOPERATION WITH THE  
 U. S. DEPARTMENT OF TRANSPORTATION  
 FEDERAL HIGHWAY ADMINISTRATION



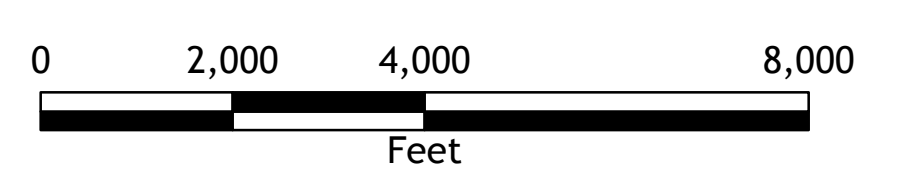


- LEGEND**
- ROAD
  - 4 LANE UNDIVIDED HIGHWAY
  - DIVIDED HIGHWAY
  - F.C.A.
  - FULL CONTROL ACCESS
  - DETAILED HIGHWAY INTERCHANGE
  - ROAD THROUGH MOUNTAIN PASS
  - HIGHWAY BRIDGE
  - UNDERPASS
  - OVERPASS
  - DRAW SPAN ON BRIDGE
  - HIGHWAY TUNNEL
  - FORD
  - INTERSTATE HIGHWAY
  - U.S. NUMBERED HIGHWAY
  - N.C. NUMBERED HIGHWAY
  - U.S. NUMBERED BICYCLE ROUTE
  - N.C. NUMBERED BICYCLE ROUTE
  - INTERSTATE INTERCHANGE NUMBER
  - SECONDARY ROAD NUMBER
  - RAILROAD, ANY NUMBER OF TRACKS USED BY MORE THAN ONE OPERATION COMPANY ON SAME OR ADJACENT RIGHTS-OF-WAY
  - RAILROAD STATION
  - RAILROAD TUNNEL
  - RAILROAD BRIDGE
  - UNINCORPORATED CENSUS DESIGNATED PLACE
  - CITY LIMIT
  - COUNTY LINE
  - STATE LINE
  - INCORPORATED CITY OR VILLAGE, (GENERALIZED)
  - TEL./ELEC./PIPE
  - CABLE
  - RESERVATION OR PARK BOUNDARY
  - INSET AREA
  - FREE OR TOLL FERRY
  - CANAL
  - NARROW STREAM
  - WIDE STREAM
  - DAM WITH LOCK
  - DAM
  - RESERVOIR, POND, OR LAKE
  - COUNTY SEAT
  - COMMUNITY AND TOWN CENTER
  - TOWN HALL
  - SCHOOL
  - COLLEGE OR UNIVERSITY
  - HOSPITAL
  - CHURCH
  - CHURCH WITH CEMETERY
  - CEMETERY
  - FAIRGROUND OR RACETRACK
  - POST OFFICE
  - POWER PLANT
  - PATROL STATION
  - CORRECTIONAL OR PENAL INSTN.
  - HIGHWAY GARAGE OR MAINT. YARD
  - HIGHWAY DIV. OR DIST. OFFICE
  - WEIGHT STATION
  - SWAMP OR MARSH
  - GRAVEL PIT OR QUARRY
  - MONUMENT-SMALL HISTORICAL SITE
  - LIGHTHOUSE
  - MOUNTAIN PEAK
  - WINE
  - BEST AREA
  - MUNICIPAL PARK
  - TRIANGULATION STATION
  - COAST GUARD STATION
  - ANCHOR
  - FEDERAL GAME LAND
  - MILITARY AIRFIELD
  - COMMERCIAL OR MUNICIPAL FIELD
  - HANGAR ON FIELD
  - LANDING STRIP
  - MARKED AUXILIARY FIELD
  - WAREHOUSES OR MANUFACTURING PLANTS
  - SHOPPING CENTERS

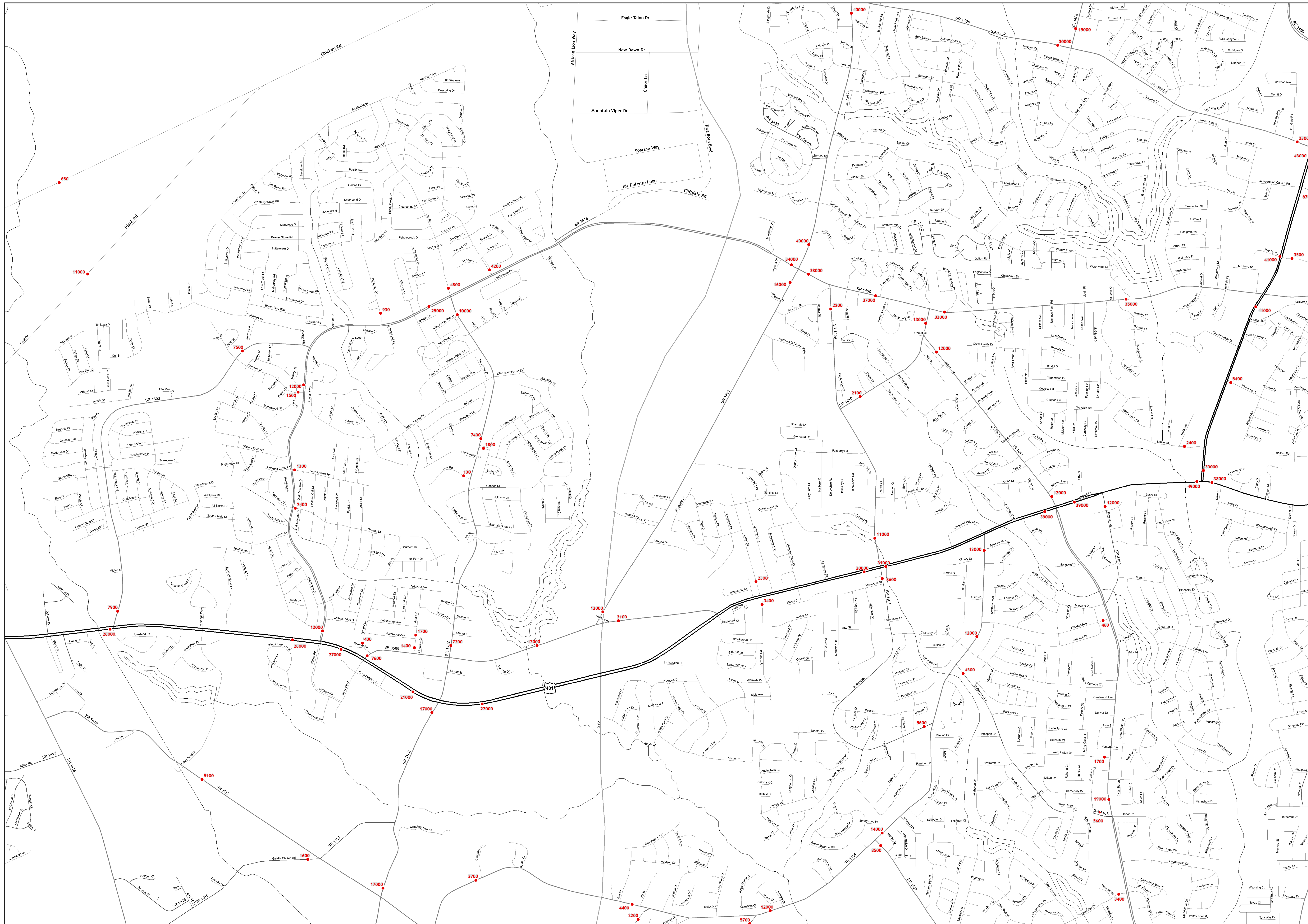
Sheet Key



**2016 AADT**  
**ANNUAL AVERAGE**  
**DAILY TRAFFIC**  
 GENERATED BY THE  
**TRAFFIC SURVEY GROUP**  
 TRANSPORTATION PLANNING BRANCH  
**FAYETTEVILLE**  
 INCLUDED IN  
 CUMBERLAND COUNTY  
**NORTH CAROLINA**  
 BASE MAPPING PREPARED BY  
 NORTH CAROLINA DEPARTMENT OF TRANSPORTATION  
 STATE ROAD MAINTENANCE UNIT  
 MAPPING AND INFORMATION SECTION  
 IN COOPERATION WITH THE  
 U. S. DEPARTMENT OF TRANSPORTATION  
 FEDERAL HIGHWAY ADMINISTRATION

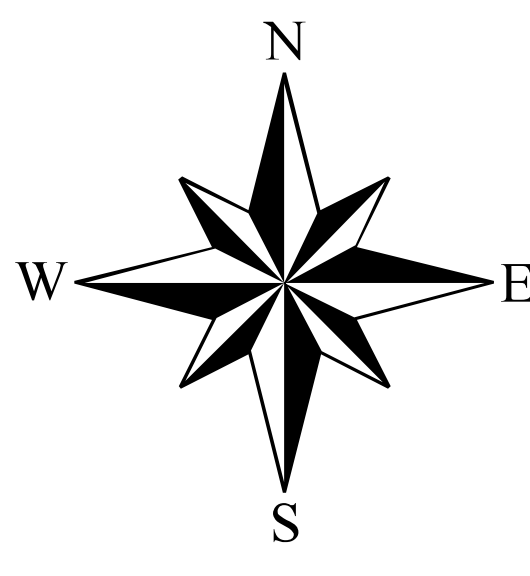
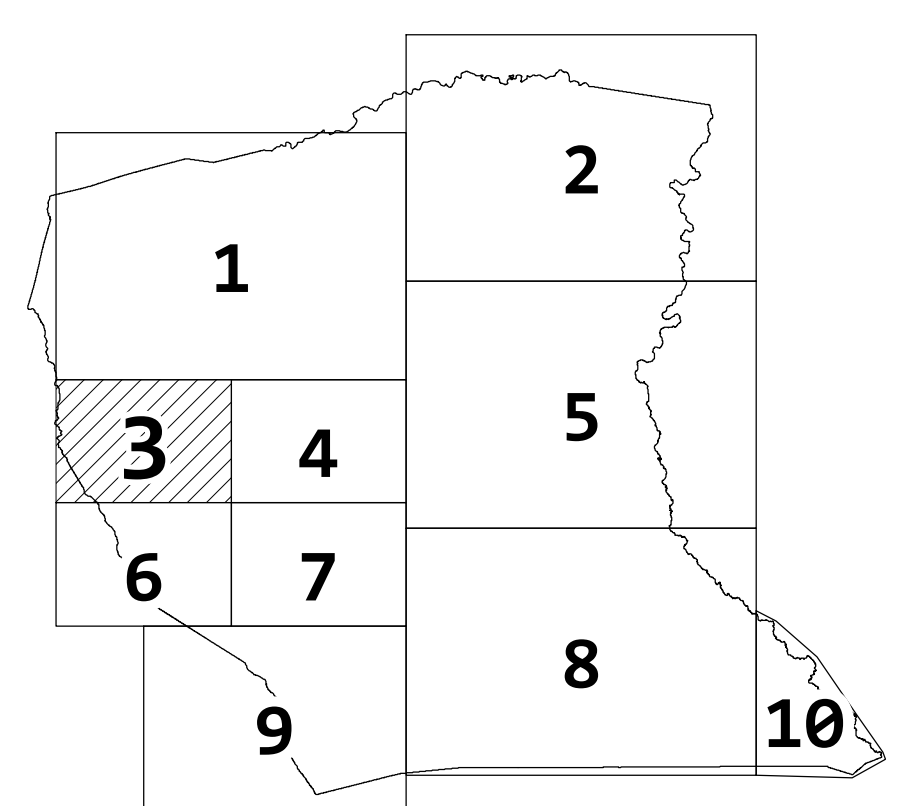


1 inch = 2,000 feet

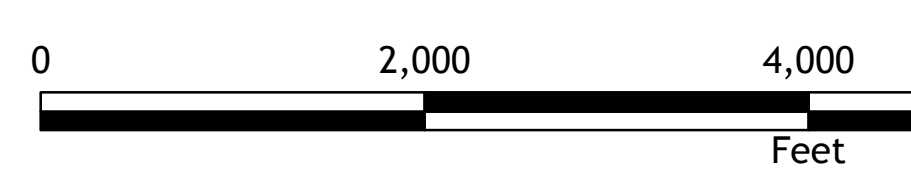


- LEGEND**
- ROAD
  - 4 LANE UNDIVIDED HIGHWAY
  - DIVIDED HIGHWAY
  - F.C.A. FULL CONTROL ACCESS
  - DETAILED HIGHWAY INTERCHANGE
  - ROAD THROUGH MOUNTAIN PASS
  - HIGHWAY BRIDGE
  - UNDERPASS
  - OVERPASS
  - DRAW SPAN ON BRIDGE
  - HIGHWAY TUNNEL
  - FORD
  - INTERSTATE HIGHWAY
  - U.S. NUMBERED HIGHWAY
  - N.C. NUMBERED HIGHWAY
  - U.S. NUMBERED BICYCLE ROUTE
  - N.C. NUMBERED BICYCLE ROUTE
  - INTERSTATE INTERCHANGE NUMBER
  - SECONDARY ROAD NUMBER
  - RAILROAD, ANY NUMBER OF TRACKS USED BY SINGLE OPERATING COMPANY
  - RAILROAD, ANY NUMBER OF TRACKS USED BY MORE THAN ONE OPERATING COMPANY ON SAME OR ADJACENT RIGHTS-OF-WAY
  - RAILROAD STATION
  - GRADE CROSSING
  - UNDERPASS
  - OVERPASS
  - RAILROAD TUNNEL
  - RAILROAD BRIDGE
  - UNINCORPORATED CENSUS DESIGNATED PLACE
  - CITY LIMIT
  - COUNTY LINE
  - STATE LINE
  - INCORPORATED CITY OR VILLAGE, (GENERALIZED)
  - TELEPHONE PIPE
  - CABLE
  - RESERVATION OR PARK BOUNDARY
  - INSET AREA
  - FREE OR TOLL FERRY
  - CANAL
  - NARROW STREAM
  - WIDE STREAM
  - DAM WITH LOCK
  - DAM
  - RESERVOIR, POND, OR LAKE
  - COUNTY SEAT
  - COMMUNITY AND TOWN CENTER
  - TOWN HALL
  - SCHOOL
  - COLLEGE OR UNIVERSITY
  - HOSPITAL
  - CHURCH
  - CHURCH WITH CEMETERY
  - CEMETERY
  - FAIRGROUND OR RACETRACK
  - POST OFFICE
  - POWER PLANT
  - POWER SUBSTATION
  - PATROL STATION
  - CORRECTIONAL OR PENAL INSTN.
  - HIGHWAY GARAGE OR MAINT. YARD
  - HIGHWAY DIV. OR DIST. OFFICE
  - WEIGHT STATION
  - SWAMP OR MARSH
  - GRAVEL PIT OR QUARRY
  - MONUMENT-SMALL HISTORICAL SITE
  - LIGHTHOUSE
  - MOUNTAIN PEAK
  - MINE
  - BEST AREA
  - MUNICIPAL PARK
  - TRIANGULATION STATION
  - COAST GUARD STATION
  - ARMORY
  - FEDERAL GAME LAND
  - MILITARY AIRFIELD
  - COMMERCIAL OR MUNICIPAL FIELD
  - HANGAR ON FIELD
  - LANDING STRIP
  - MARKED AUXILIARY FIELD
  - WAREHOUSES OR MANUFACTURING PLANTS
  - SHOPPING CENTERS

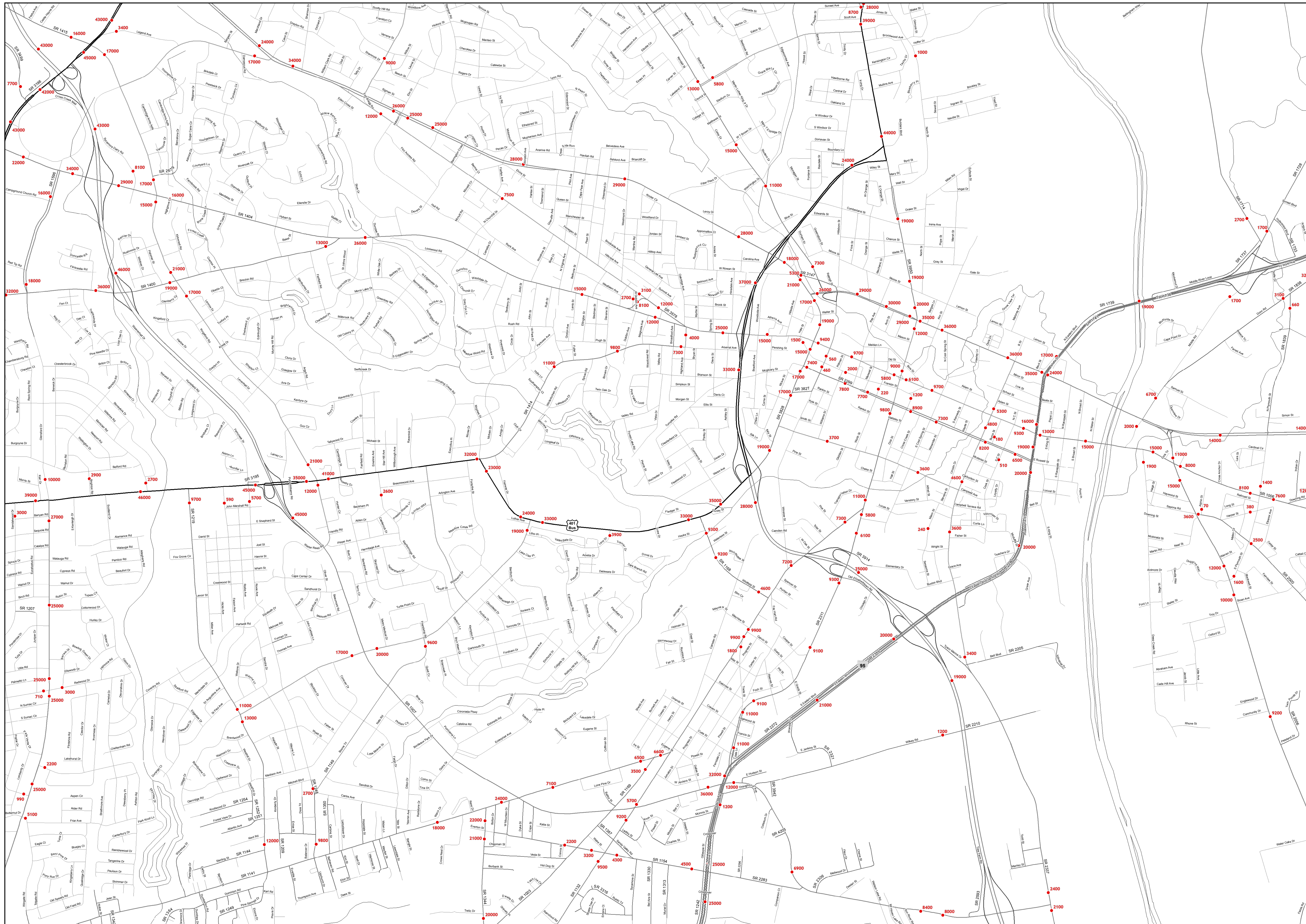
Sheet Key



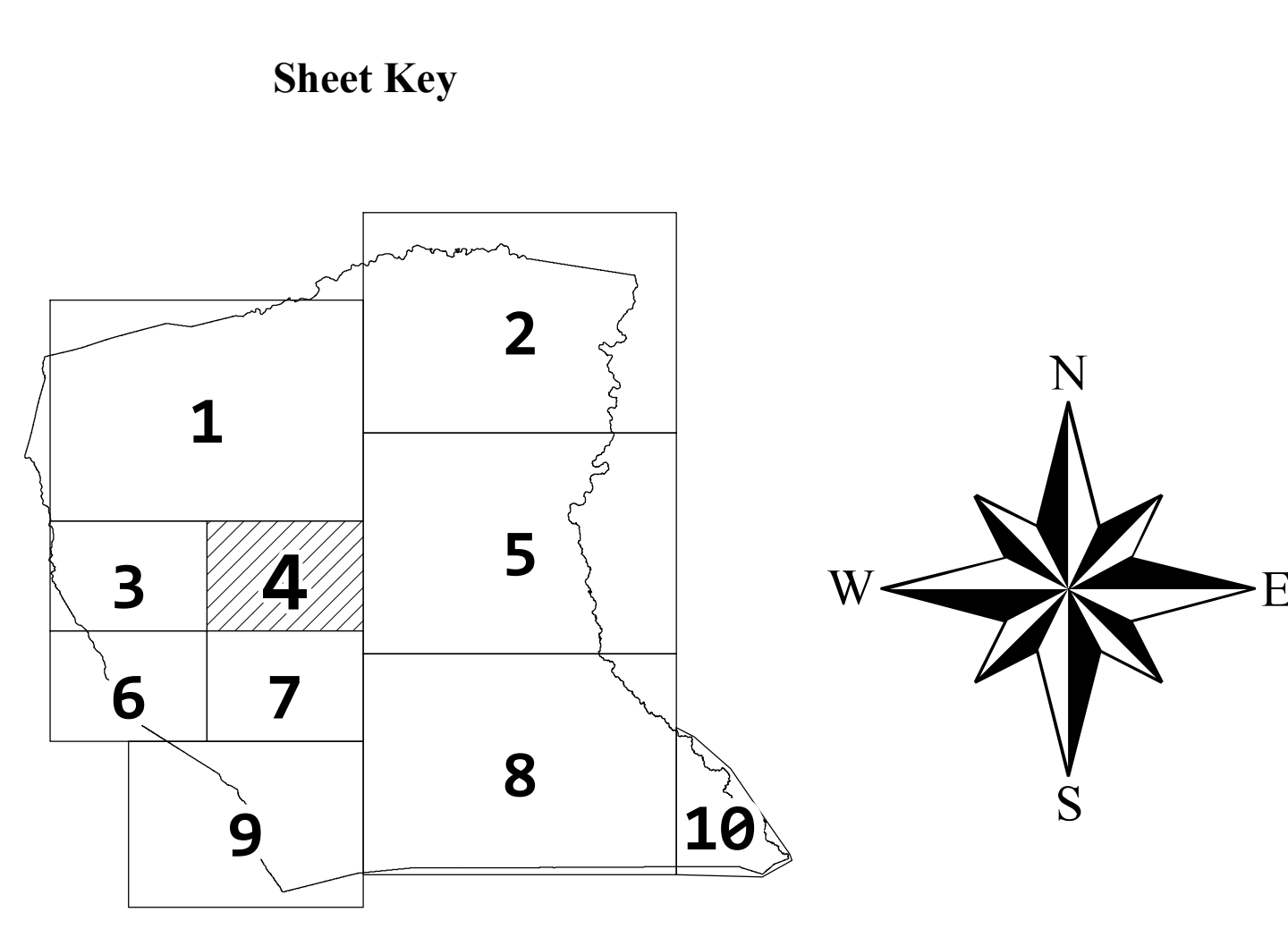
**2016 AADT**  
**ANNUAL AVERAGE**  
**DAILY TRAFFIC**  
 GENERATED BY THE  
**TRAFFIC SURVEY GROUP**  
 TRANSPORTATION PLANNING BRANCH  
**FAYETTEVILLE**  
 INCLUDED IN  
 CUMBERLAND COUNTY  
**NORTH CAROLINA**  
 BASE MAPPING PREPARED BY  
 NORTH CAROLINA DEPARTMENT OF TRANSPORTATION  
 STATE ROAD MAINTENANCE UNIT  
 MAPPING AND INFORMATION SECTION  
 IN COOPERATION WITH THE  
 U. S. DEPARTMENT OF TRANSPORTATION  
 FEDERAL HIGHWAY ADMINISTRATION



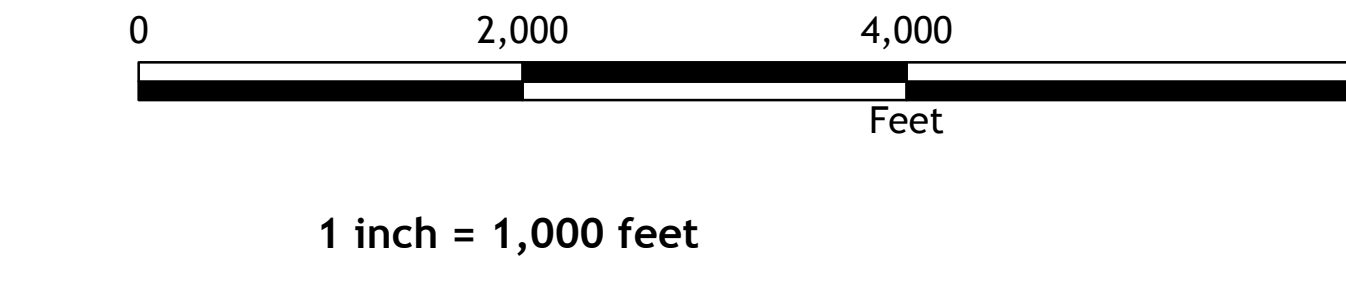
1 inch = 1,000 feet

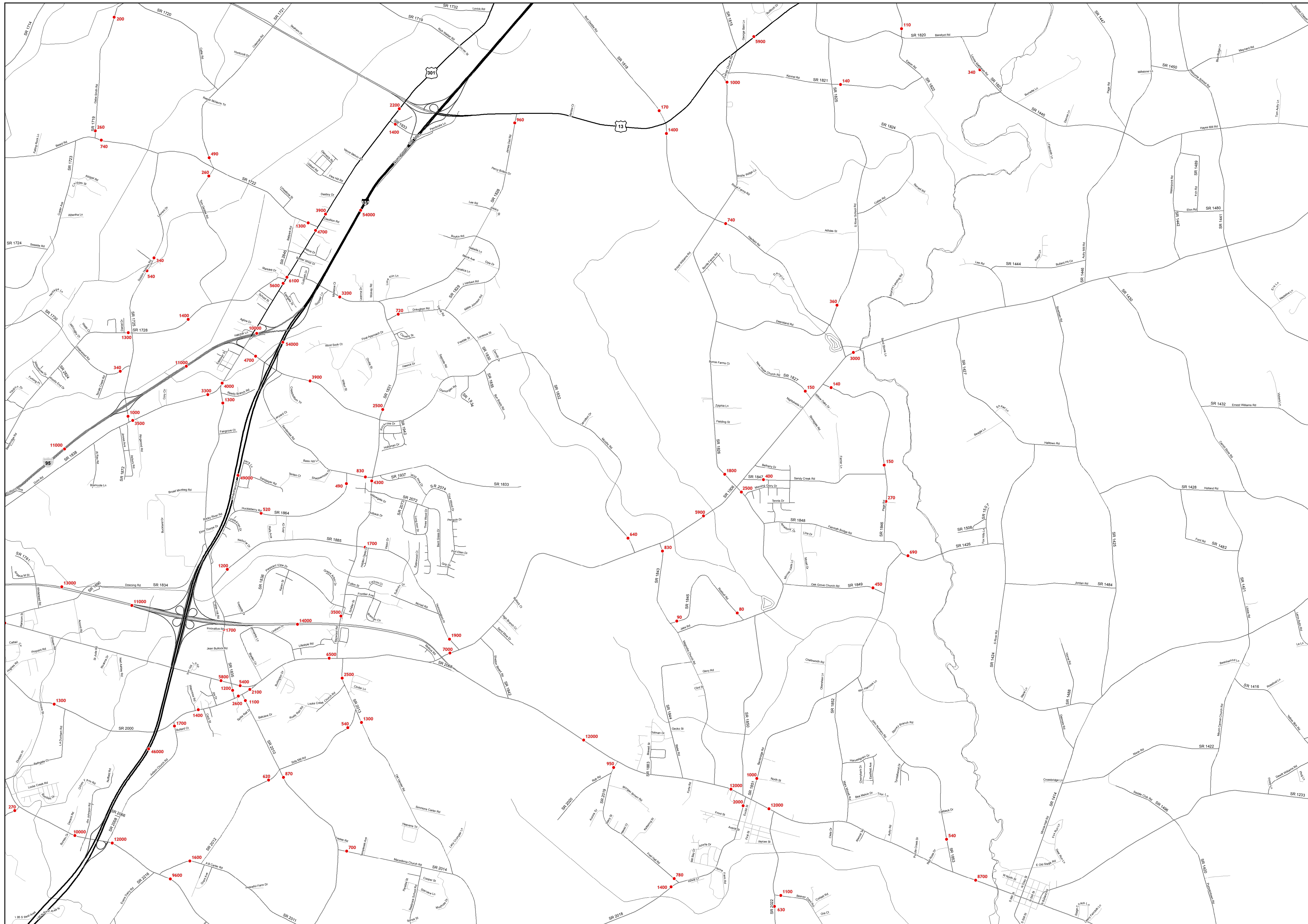


- LEGEND**
- ROAD
  - 4 LANE UNDIVIDED HIGHWAY
  - DIVIDED HIGHWAY
  - F.C.A.
  - FULL CONTROL ACCESS
  - DETAILED HIGHWAY INTERCHANGE
  - ROAD THROUGH MOUNTAIN PASS
  - HIGHWAY BRIDGE
  - UNDERPASS
  - OVERPASS
  - DRAW SPAN ON BRIDGE
  - HIGHWAY TUNNEL
  - FORD
  - INTERSTATE HIGHWAY
  - U.S. NUMBERED HIGHWAY
  - N.C. NUMBERED HIGHWAY
  - U.S. NUMBERED BICYCLE ROUTE
  - N.C. NUMBERED BICYCLE ROUTE
  - INTERSTATE INTERCHANGE NUMBER
  - SECONDARY ROAD NUMBER
  - RAILROAD, ANY NUMBER OF TRACKS
  - RAILROAD, ANY NUMBER OF TRACKS USED BY MORE THAN ONE OPERATION
  - RAILROAD, ANY NUMBER OF TRACKS USED BY SINGLE OPERATING COMPANY
  - RIGHTS-OF-WAY
  - RAILROAD STATION
  - GRADE CROSSING
  - UNDERPASS
  - OVERPASS
  - RAILROAD TUNNEL
  - RAILROAD BRIDGE
  - UNINCORPORATED CENSUS DESIGNATED PLACE
  - CITY LIMIT
  - COUNTY LINE
  - STATE LINE
  - INCORPORATED CITY OR VILLAGE, (GENERALIZED)
  - TELEPHONE
  - PIPE
  - CABLE
  - RESERVATION OR PARK BOUNDARY
  - INSET AREA
  - FREE OR TOLL FERRY
  - CANAL
  - NARROW STREAM
  - WIDE STREAM
  - DAM WITH LOCK
  - DAM
  - RESERVOIR, POND, OR LAKE
  - COUNTY SEAT
  - COMMUNITY AND TOWN CENTER
  - TOWN HALL
  - SCHOOL
  - COLLEGE OR UNIVERSITY
  - HOSPITAL
  - CHURCH
  - CHURCH WITH CEMETERY
  - CEMETERY
  - FAIRGROUND OR RACETRACK
  - POST OFFICE
  - POWER PLANT
  - PATROL STATION
  - CORRECTIONAL OR PENAL INSTN.
  - HIGHWAY GARAGE OR MAINT. YARD
  - HIGHWAY DIV. OR DIST. OFFICE
  - WEIGHT STATION
  - SWAMP OR MARSH
  - GRAVEL PIT OR QUARRY
  - MONUMENT-SMALL HISTORICAL SITE
  - LIGHTHOUSE
  - MOUNTAIN PEAK
  - MINE
  - BEST AREA
  - MUNICIPAL PARK
  - TRIANGULATION STATION
  - COAST GUARD STATION
  - ARMORY
  - FEDERAL GAME LAND
  - MILITARY AIRFIELD
  - COMMERCIAL OR MUNICIPAL FIELD
  - HANGAR ON FIELD
  - LANDING STRIP
  - MARKED AUXILIARY FIELD
  - WAREHOUSES OR MANUFACTURING PLANTS
  - SHOPPING CENTERS



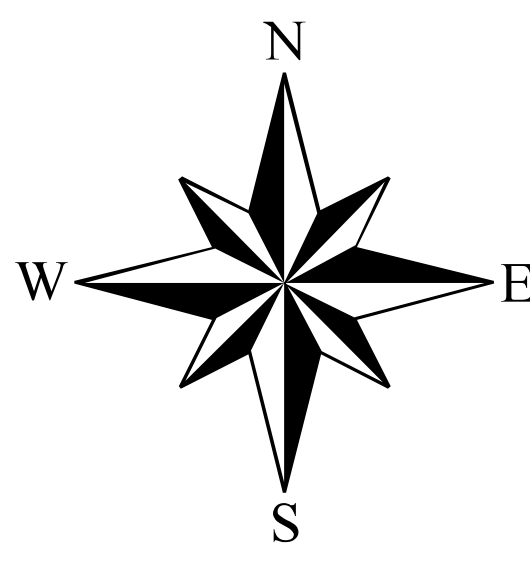
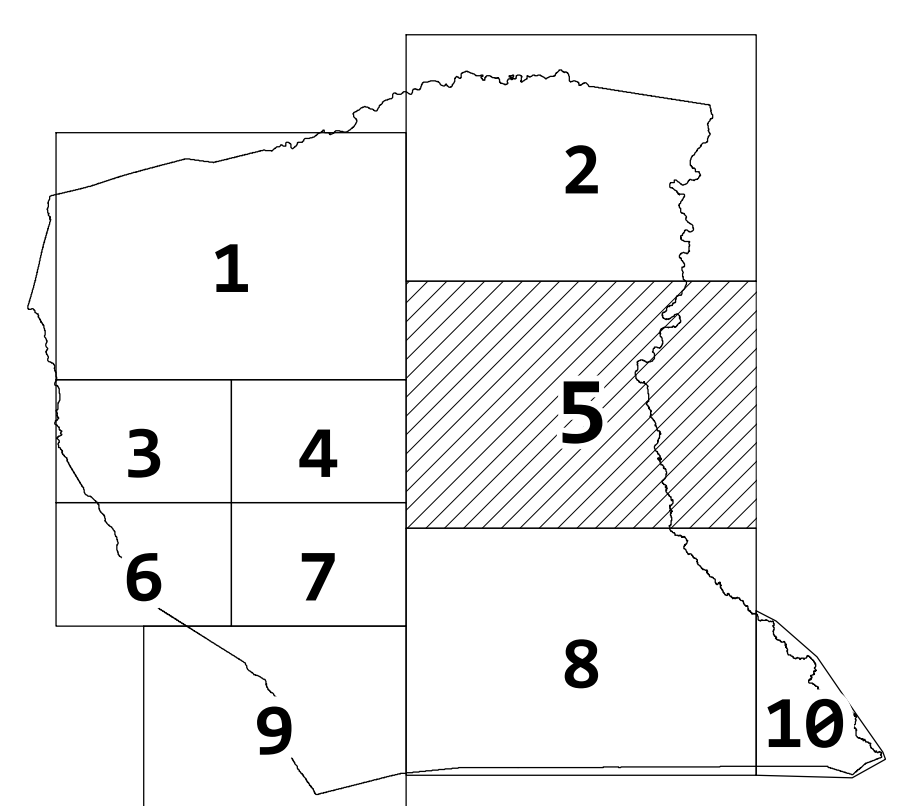
**2016 AADT**  
**ANNUAL AVERAGE**  
**DAILY TRAFFIC**  
 GENERATED BY THE  
**TRAFFIC SURVEY GROUP**  
 TRANSPORTATION PLANNING BRANCH  
**FAYETTEVILLE**  
 INCLUDED IN  
 CUMBERLAND COUNTY  
**NORTH CAROLINA**  
 BASE MAPPING PREPARED BY  
 NORTH CAROLINA DEPARTMENT OF TRANSPORTATION  
 STATE ROAD MAINTENANCE UNIT  
 MAPPING AND INFORMATION SECTION  
 IN COOPERATION WITH THE  
 U. S. DEPARTMENT OF TRANSPORTATION  
 FEDERAL HIGHWAY ADMINISTRATION



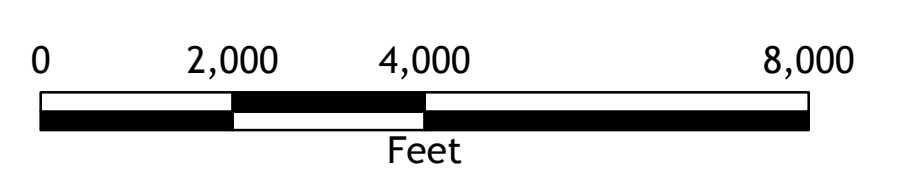


- LEGEND**
- |   |                 |                                    |
|---|-----------------|------------------------------------|
| ROAD  | TEL./ELEC./PIPE | CABLE                              |
| 4 LANE UNDIVIDED HIGHWAY                    | RES./CANAL/STY. | RESERVOIR OR PARK BOUNDARY         |
| DIVIDED HIGHWAY                             |                 | INSET AREA                         |
| F.C.A.                                      |                 | FREE OR TOLL FERRY                 |
| FULL CONTROL ACCESS                         |                 | CANAL                              |
| DETAILED HIGHWAY INTERCHANGE                |                 | NARROW STREAM                      |
| ROAD THROUGH MOUNTAIN PASS                  |                 | WIDE STREAM                        |
| HIGHWAY BRIDGE                              |                 | DAM WITH LOCK                      |
| UNDERPASS                                   |                 | DAM                                |
| OVERPASS                                    |                 | RESERVOIR, POND, OR LAKE           |
| DRAW SPAN ON BRIDGE                         |                 | COUNTY SEAT                        |
| HIGHWAY TUNNEL                              |                 | COMMUNITY AND TOWN CENTER          |
| FORD  |                 | TOWN HALL                          |
| INTERSTATE HIGHWAY                          |                 | SCHOOL                             |
| U.S. NUMBERED HIGHWAY                       |                 | COLLEGE OR UNIVERSITY              |
| N.C. NUMBERED HIGHWAY                       |                 | HOSPITAL                           |
| N.C. NUMBERED BICYCLE ROUTE                 |                 | CHURCH                             |
| INTERSTATE INTERCHANGE NUMBER               |                 | CHURCH WITH CEMETERY               |
| SECONDARY ROAD NUMBER                       |                 | CEMETERY                           |
| RAILROAD, ANY NUMBER OF TRACKS              |                 | FAIRGROUND OR RACETRACK            |
| USED BY MORE THAN ONE OPERATION             |                 | POST OFFICE                        |
| RAILROAD, ANY NUMBER OF TRACKS              |                 | POWER PLANT                        |
| USED BY MORE THAN ONE OPERATION             |                 | PATROL STATION                     |
| COMPANY ON SAME OR ADJACENT RIGHTS-OF-WAY   |                 | CORRECTIONAL OR PENAL INSTN.       |
| RAILROAD STATION                            |                 | HIGHWAY GARAGE OR MAINT. YARD      |
| GRADE CROSSING                              |                 | HIGHWAY DIV. OR DIST. OFFICE       |
| UNDERPASS                                   |                 | WEIGHT STATION                     |
| OVERPASS                                    |                 | SWAMP OR MARSH                     |
| RAILROAD TUNNEL                             |                 | GRAVEL PIT OR QUARRY               |
| RAILROAD BRIDGE                             |                 | MONUMENT-SMALL HISTORICAL SITE     |
| UNINCORPORATED CENSUS DESIGNATED PLACE      |                 | LIGHTHOUSE                         |
| CITY LIMIT                                  |                 | MOUNTAIN PEAK                      |
| COUNTY LINE                                 |                 | WINE                               |
| STATE LINE                                  |                 | REST AREA                          |
| INCORPORATED CITY OR VILLAGE, (GENERALIZED) |                 | MUNICIPAL PARK                     |
|   |                 | TRIANGULATION STATION              |
|   |                 | COAST GUARD STATION                |
|   |                 | JANTRY                             |
|   |                 | FEDERAL GAME LAND                  |
|   |                 | MILITARY AIRFIELD                  |
|   |                 | COMMERCIAL OR MUNICIPAL FIELD      |
|   |                 | HANGAR ON FIELD                    |
|   |                 | LANDING STRIP                      |
|   |                 | MARKED AUXILIARY FIELD             |
|   |                 | WAREHOUSES OR MANUFACTURING PLANTS |
|   |                 | SHOPPING CENTERS                   |

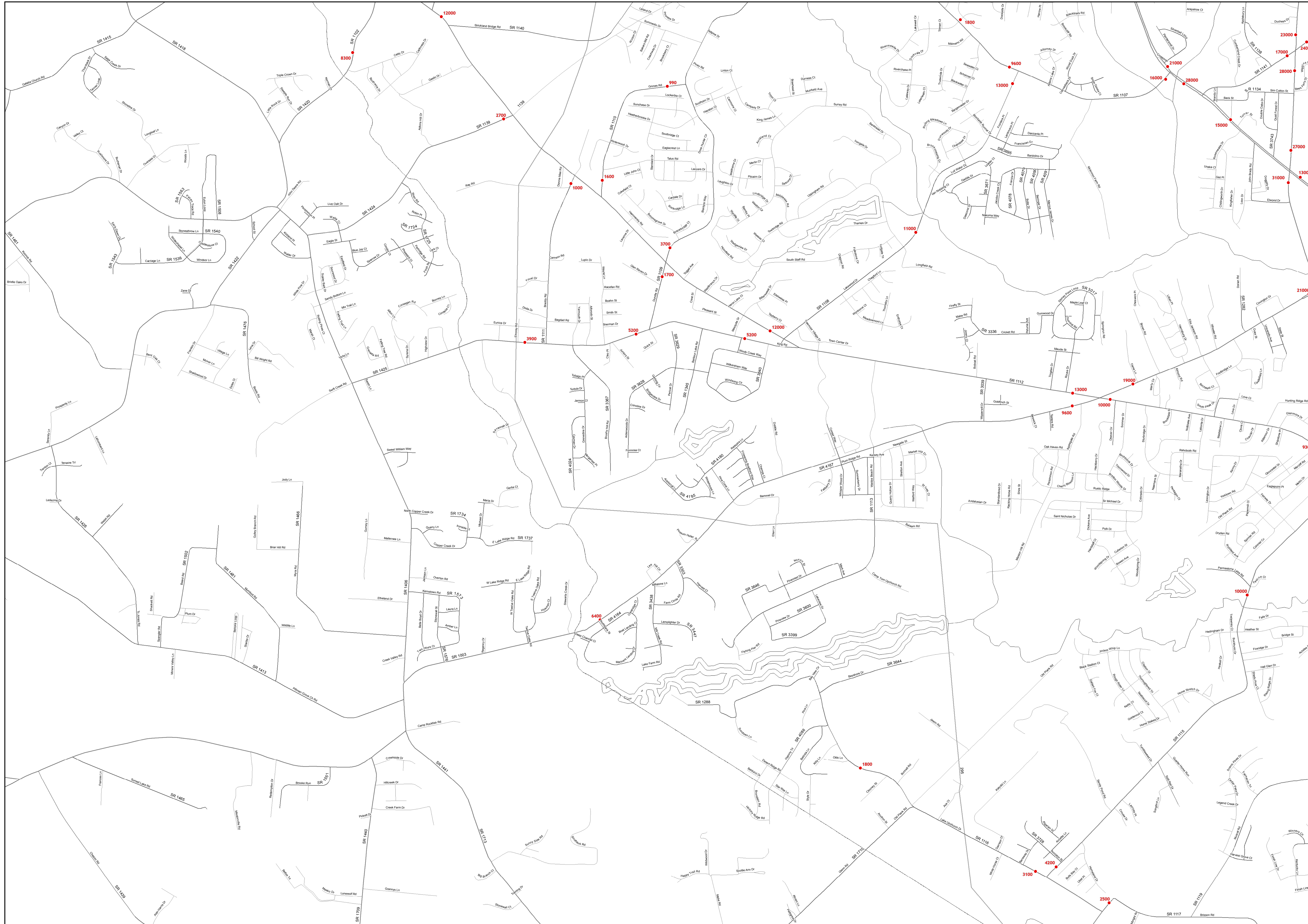
Sheet Key



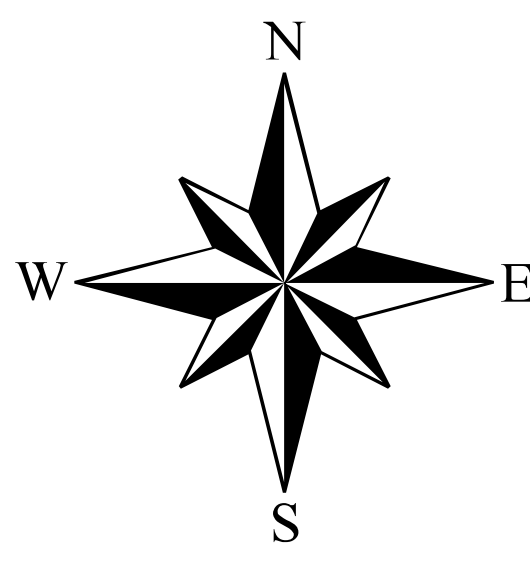
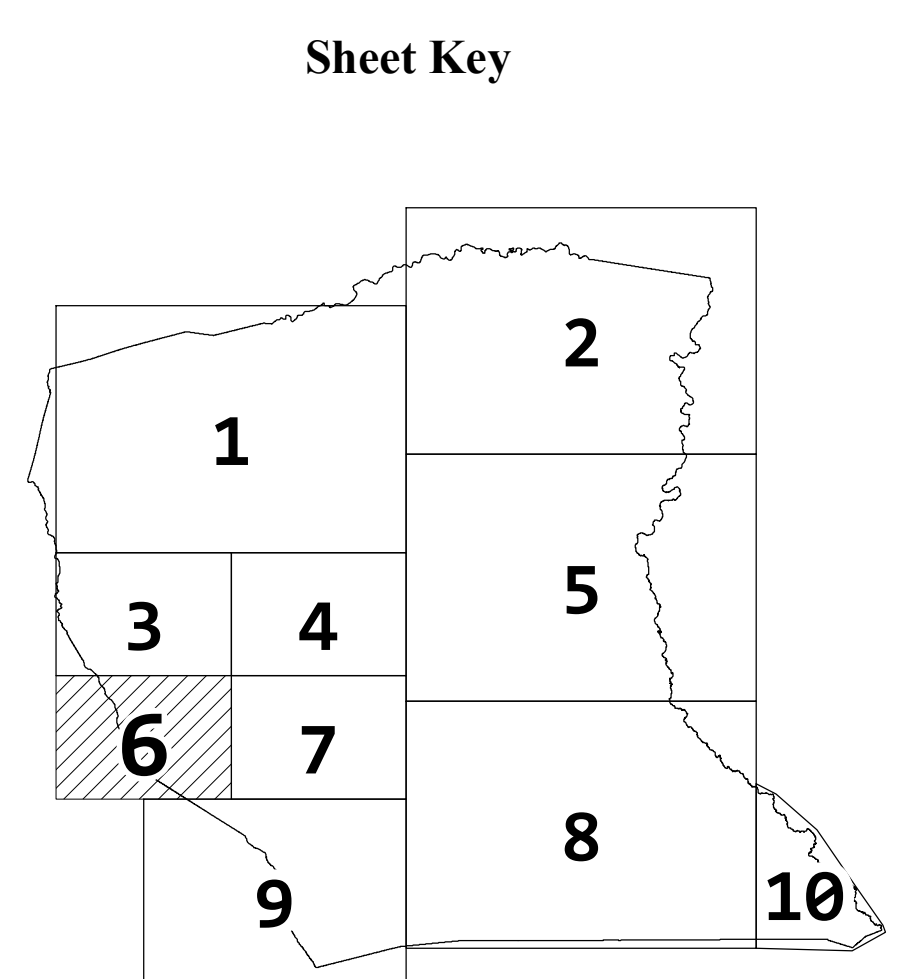
**2016 AADT**  
**ANNUAL AVERAGE**  
**DAILY TRAFFIC**  
 GENERATED BY THE  
**TRAFFIC SURVEY GROUP**  
 TRANSPORTATION PLANNING BRANCH  
**FAYETTEVILLE**  
 INCLUDED IN  
**CUMBERLAND COUNTY**  
**NORTH CAROLINA**  
 BASE MAPPING PREPARED BY  
 NORTH CAROLINA DEPARTMENT OF TRANSPORTATION  
 STATE ROAD MAINTENANCE UNIT  
 MAPPING AND INFORMATION SECTION  
 IN COOPERATION WITH THE  
 U. S. DEPARTMENT OF TRANSPORTATION  
 FEDERAL HIGHWAY ADMINISTRATION



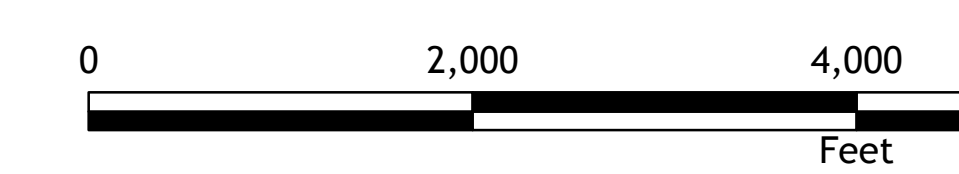
1 inch = 2,000 feet



- LEGEND**
- |  |  |  |                                    |
|--|--|--|------------------------------------|
|  | ROAD   |  | CABLE                              |
|  | 4 LANE UNDIVIDED HIGHWAY   |  | RESERVATION OR PARK BOUNDARY       |
|  | DIVIDED HIGHWAY  |  | INSET AREA                         |
|  | F.C.A.   |  | FREE OR TOLL FERRY                 |
|  | FULL CONTROL ACCESS  |  | CANAL                              |
|  | DETAILED HIGHWAY INTERCHANGE   |  | NARROW STREAM                      |
|  | ROAD THROUGH MOUNTAIN PASS   |  | WIDE STREAM                        |
|  | HIGHWAY BRIDGE   |  | DAM WITH LOCK                      |
|  | UNDERPASS  |  | DAM                                |
|  | OVERPASS   |  | RESERVOIR, POND, OR LAKE           |
|  | DRAW SPAN ON BRIDGE  |  | COUNTY SEAT                        |
|  | HIGHWAY TUNNEL   |  | COMMUNITY AND TOWN CENTER          |
|  | FORD   |  | TOWN HALL                          |
|  | INTERSTATE HIGHWAY   |  | SCHOOL                             |
|  | U.S. NUMBERED HIGHWAY  |  | COLLEGE OR UNIVERSITY              |
|  | N.C. NUMBERED HIGHWAY  |  | CHURCH                             |
|  | U.S. NUMBERED BICYCLE ROUTE  |  | CHURCH WITH CEMETERY               |
|  | N.C. NUMBERED BICYCLE ROUTE  |  | FAIRGROUND OR RACETRACK            |
|  | INTERSTATE INTERCHANGE NUMBER  |  | POWER PLANT                        |
|  | SECONDARY ROAD NUMBER  |  | POST OFFICE                        |
|  | RAILROAD, ANY NUMBER OF TRACKS USED BY MORE THAN ONE OPERATING COMPANY |  | PATROL STATION                     |
|  | RAILROAD, ANY NUMBER OF TRACKS USED BY SINGLE OPERATING COMPANY        |  | CORRECTIONAL OR PENAL INSTN.       |
|  | RAILROAD STATION   |  | HIGHWAY GARAGE OR MAINT. YARD      |
|  | GRADE CROSSING   |  | HIGHWAY DIV. OR DIST. OFFICE       |
|  | UNDERPASS  |  | WEIGHT STATION                     |
|  | OVERPASS   |  | SWAMP OR MARSH                     |
|  | RAILROAD TUNNEL  |  | GRAVEL PIT OR QUARRY               |
|  | RAILROAD BRIDGE  |  | MONUMENT - SMALL HISTORICAL SITE   |
|  | U.S. DESIGNATED PLACE  |  | LIGHTHOUSE                         |
|  | CITY LIMIT   |  | MOUNTAIN PEAK                      |
|  | COUNTY LINE  |  | MINE                               |
|  | STATE LINE   |  | BEST AREA                          |
|  | INCORPORATED CITY OR VILLAGE, (GENERALIZED)                            |  | MUNICIPAL PARK                     |
|  |  |  | TRIANGULATION STATION              |
|  |  |  | COAST GUARD STATION                |
|  |  |  | ARMY                               |
|  |  |  | FEDERAL GAME LAND                  |
|  |  |  | MILITARY AIRFIELD                  |
|  |  |  | COMMERCIAL OR MUNICIPAL FIELD      |
|  |  |  | HANGAR ON FIELD                    |
|  |  |  | LANDING STRIP                      |
|  |  |  | MARKED AUXILIARY FIELD             |
|  |  |  | WAREHOUSES OR MANUFACTURING PLANTS |
|  |  |  | SHOPPING CENTERS                   |



**2016 AADT**  
**ANNUAL AVERAGE**  
**DAILY TRAFFIC**  
 GENERATED BY THE  
**TRAFFIC SURVEY GROUP**  
 TRANSPORTATION PLANNING BRANCH  
**FAYETTEVILLE**  
 INCLUDED IN  
 CUMBERLAND COUNTY  
**NORTH CAROLINA**  
 BASE MAPPING PREPARED BY  
 NORTH CAROLINA DEPARTMENT OF TRANSPORTATION  
 STATE ROAD MAINTENANCE UNIT  
 MAPPING AND INFORMATION SECTION  
 IN COOPERATION WITH THE  
 U. S. DEPARTMENT OF TRANSPORTATION  
 FEDERAL HIGHWAY ADMINISTRATION

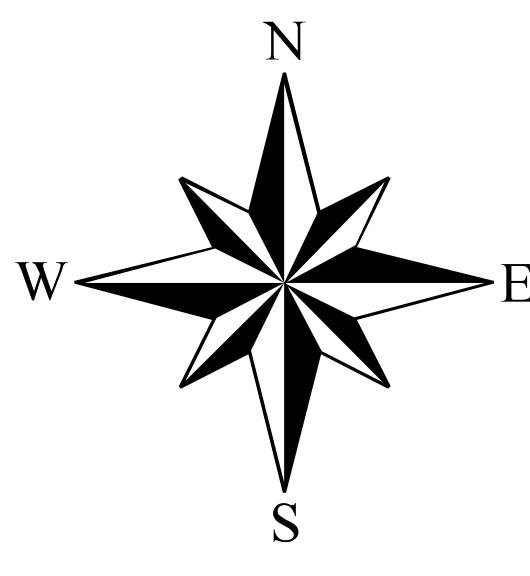
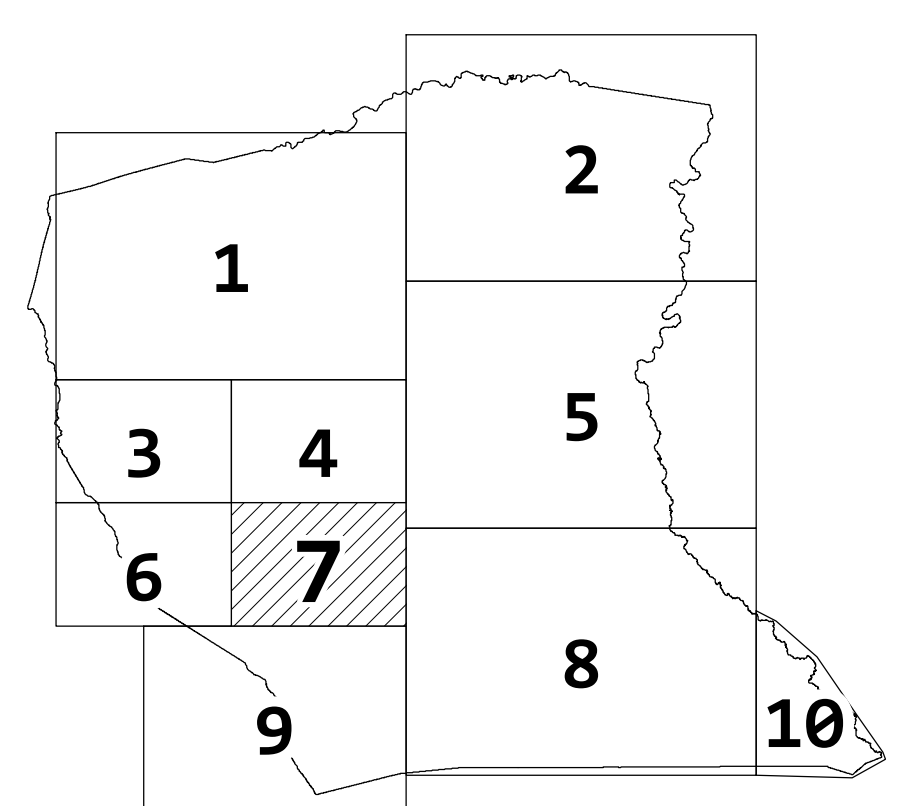


1 inch = 1,000 feet



- LEGEND**
- |                                 |                   |                                |
|---------------------------------|-------------------|--------------------------------|
| ROAD                            | TELEPHONE PIPE    | CABLE                          |
| 4 LANE UNDIVIDED HIGHWAY        | RES. / PUMP, ETC. | RESERVATION OR PARK BOUNDARY   |
| DIVIDED HIGHWAY                 |                   | INSET AREA                     |
| F.C.A.                          |                   | FREE OR TOLL FERRY             |
| FULL CONTROL ACCESS             |                   | CANAL                          |
| DETAILED HIGHWAY INTERCHANGE    |                   | NARROW STREAM                  |
| ROAD THROUGH MOUNTAIN PASS      |                   | WIDE STREAM                    |
| HIGHWAY BRIDGE                  |                   | DAM WITH LOCK                  |
| UNDERPASS                       |                   | DAM                            |
| OVERPASS                        |                   | RESERVOIR, POND, OR LAKE       |
| DRAW SPAN ON BRIDGE             |                   | COUNTY SEAT                    |
| HIGHWAY TUNNEL                  |                   | COMMUNITY AND TOWN CENTER      |
| FORD                            |                   | TOWN HALL                      |
| INTERSTATE HIGHWAY              |                   | SCHOOL                         |
| U.S. NUMBERED HIGHWAY           |                   | COLLEGE OR UNIVERSITY          |
| N.C. NUMBERED HIGHWAY           |                   | HOSPITAL                       |
| U.S. NUMBERED BICYCLE ROUTE     |                   | CHURCH                         |
| N.C. NUMBERED BICYCLE ROUTE     |                   | CHURCH WITH CEMETERY           |
| INTERSTATE INTERCHANGE NUMBER   |                   | CEMETERY                       |
| SECONDARY ROAD NUMBER           |                   | FAIRGROUND OR RACETRACK        |
| RAILROAD, ANY NUMBER OF TRACKS  |                   | POST OFFICE                    |
| RAILROAD, ANY NUMBER OF TRACKS  |                   | POWER PLANT                    |
| USED BY MORE THAN ONE OPERATION |                   | PATROL STATION                 |
| COMPANY ON SAME OR ADJACENT     |                   | CORRECTIONAL OR PENAL INSTN.   |
| RIGHTS-OF-WAY                   |                   | HIGHWAY GARAGE OR MAINT. YARD  |
| RAILROAD STATION                |                   | HIGHWAY DIV. OR DIST. OFFICE   |
| GRADE CROSSING                  |                   | WEIGHT STATION                 |
| UNDERPASS                       |                   | SWAMP OR MARSH                 |
| OVERPASS                        |                   | GRAVEL PIT OR QUARRY           |
| RAILROAD BRIDGE                 |                   | MONUMENT-SMALL HISTORICAL SITE |
| UNINCORPORATED CENSUS           |                   | MOUNTAIN PEAK                  |
| DESIGNATED PLACE                |                   | MINE                           |
| CITY LIMIT                      |                   | BEST AREA                      |
| COUNTY LINE                     |                   | MUNICIPAL PARK                 |
| STATE LINE                      |                   | TRIANGULATION STATION          |
| INCORPORATED CITY OR VILLAGE,   |                   | COAST GUARD STATION            |
| (GENERALIZED)                   |                   | ARMORY                         |
|                                 |                   | FEDERAL GAME LAND              |
|                                 |                   | MILITARY AIRFIELD              |
|                                 |                   | COMMERCIAL OR MUNICIPAL FIELD  |
|                                 |                   | HANGAR ON FIELD                |
|                                 |                   | LANDING STRIP                  |
|                                 |                   | MARKED AUXILIARY FIELD         |
|                                 |                   | WAREHOUSES OR MANUFACTURING    |
|                                 |                   | PLANTS                         |
|                                 |                   | SHOPPING CENTERS               |

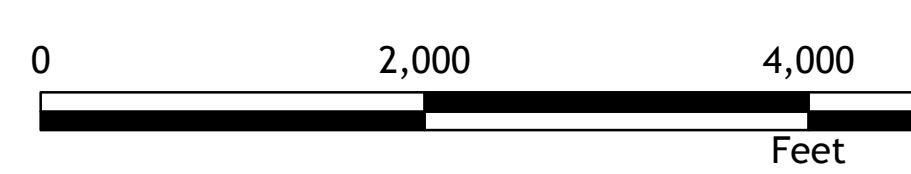
Sheet Key



**2016 AADT**  
**ANNUAL AVERAGE**  
**DAILY TRAFFIC**  
 GENERATED BY THE  
**TRAFFIC SURVEY GROUP**  
 TRANSPORTATION PLANNING BRANCH

**FAYETTEVILLE**  
 INCLUDED IN  
 CUMBERLAND COUNTY  
**NORTH CAROLINA**

BASE MAPPING PREPARED BY  
 NORTH CAROLINA DEPARTMENT OF TRANSPORTATION  
 STATE ROAD MAINTENANCE UNIT  
 MAPPING AND INFORMATION SECTION  
 IN COOPERATION WITH THE  
 U. S. DEPARTMENT OF TRANSPORTATION  
 FEDERAL HIGHWAY ADMINISTRATION

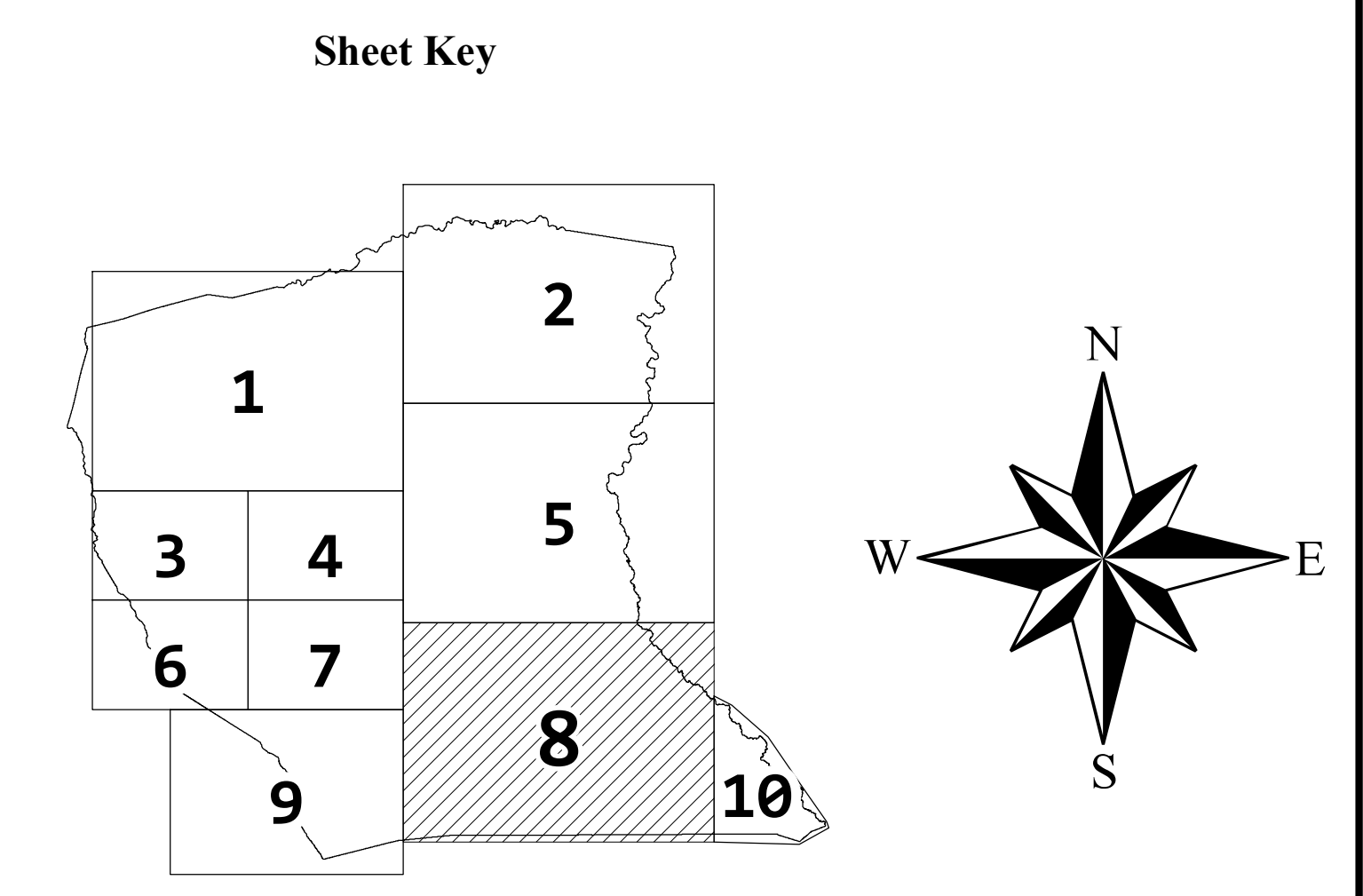


1 inch = 1,000 feet



LEGEND

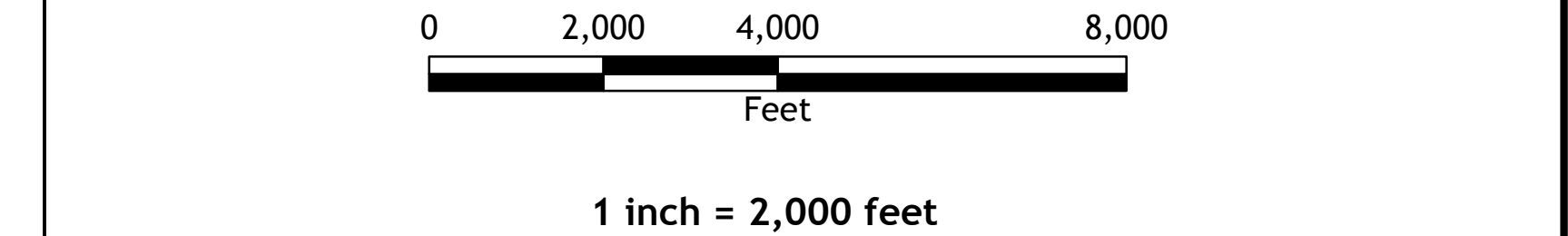
ROAD	4 LANE UNDIVIDED HIGHWAY	DIVIDED HIGHWAY	F.C.A.	DETAILED HIGHWAY INTERCHANGE	ROAD THROUGH MOUNTAIN PASS	HIGHWAY BRIDGE	UNDERPASS	OVERPASS	DRAW SPAN ON BRIDGE	HIGHWAY TUNNEL	FORD	INTERSTATE HIGHWAY	U.S. NUMBERED HIGHWAY	U.S. NUMBERED HIGHWAY	U.S. NUMBERED BICYCLE ROUTE	N.C. NUMBERED BICYCLE ROUTE	INTERSTATE INTERCHANGE NUMBER	SECONDARY ROAD NUMBER	RAILROAD, ANY NUMBER OF TRACKS USED BY MORE THAN ONE OPERATION COMPANY ON SAME OR ADJACENT RIGHTS-OF-WAY	RAILROAD STATION	GRADE CROSSING	UNDERPASS	OVERPASS	RAILROAD TUNNEL	RAILROAD BRIDGE	U.S.	UNINCORPORATED CENSUS DESIGNATED PLACE	CITY LIMIT	COUNTY LINE	STATE LINE	INCORPORATED CITY OR VILLAGE, (GENERALIZED)	TEL./ELEC./PIPE	RES./DRAIN. ETC.	CABLE	RESERVATION OR PARK BOUNDARY	INSET AREA	FREE OR TOLL FERRY	CANAL	NARROW STREAM	WIDE STREAM	DAM WITH LOCK	DAM	RESERVOIR, POND, OR LAKE	COUNTY SEAT	COMMUNITY AND TOWN CENTER	TOWN HALL	SCHOOL	COLLEGE OR UNIVERSITY	HOSPITAL	CHURCH	CHURCH WITH CEMETERY	CEMETERY	FAIRGROUND OR RACETRACK	POST OFFICE	POWER PLANT	PATROL STATION	CORRECTIONAL OR PENAL INSTN.	HIGHWAY GARAGE OR MAINT. YARD	HIGHWAY DIV. OR DIST. OFFICE	WEIGHT STATION	SWAMP OR MARSH	GRAVEL PIT OR QUARRY	MONUMENT-SMALL HISTORICAL SITE	LIGHTHOUSE	MOUNTAIN PEAK	MINE	REST AREA	MUNICIPAL PARK	TRIANGULATION STATION	COAST GUARD STATION	JANICRY	FEDERAL GAME LAND	MILITARY AIRFIELD	COMMERCIAL OR MUNICIPAL FIELD	HANGAR OR FIELD	LANDING STRIP	MARKED AUXILIARY FIELD	WAREHOUSES OR MANUFACTURING PLANTS	SHOPPING CENTERS
------	--------------------------	-----------------	--------	------------------------------	----------------------------	----------------	-----------	----------	---------------------	----------------	------	--------------------	-----------------------	-----------------------	-----------------------------	-----------------------------	-------------------------------	-----------------------	--	------------------	----------------	-----------	----------	-----------------	-----------------	------	--	------------	-------------	------------	---	-----------------	------------------	-------	------------------------------	------------	--------------------	-------	---------------	-------------	---------------	-----	--------------------------	-------------	---------------------------	-----------	--------	-----------------------	----------	--------	----------------------	----------	-------------------------	-------------	-------------	----------------	------------------------------	-------------------------------	------------------------------	----------------	----------------	----------------------	--------------------------------	------------	---------------	------	-----------	----------------	-----------------------	---------------------	---------	-------------------	-------------------	-------------------------------	-----------------	---------------	------------------------	------------------------------------	------------------



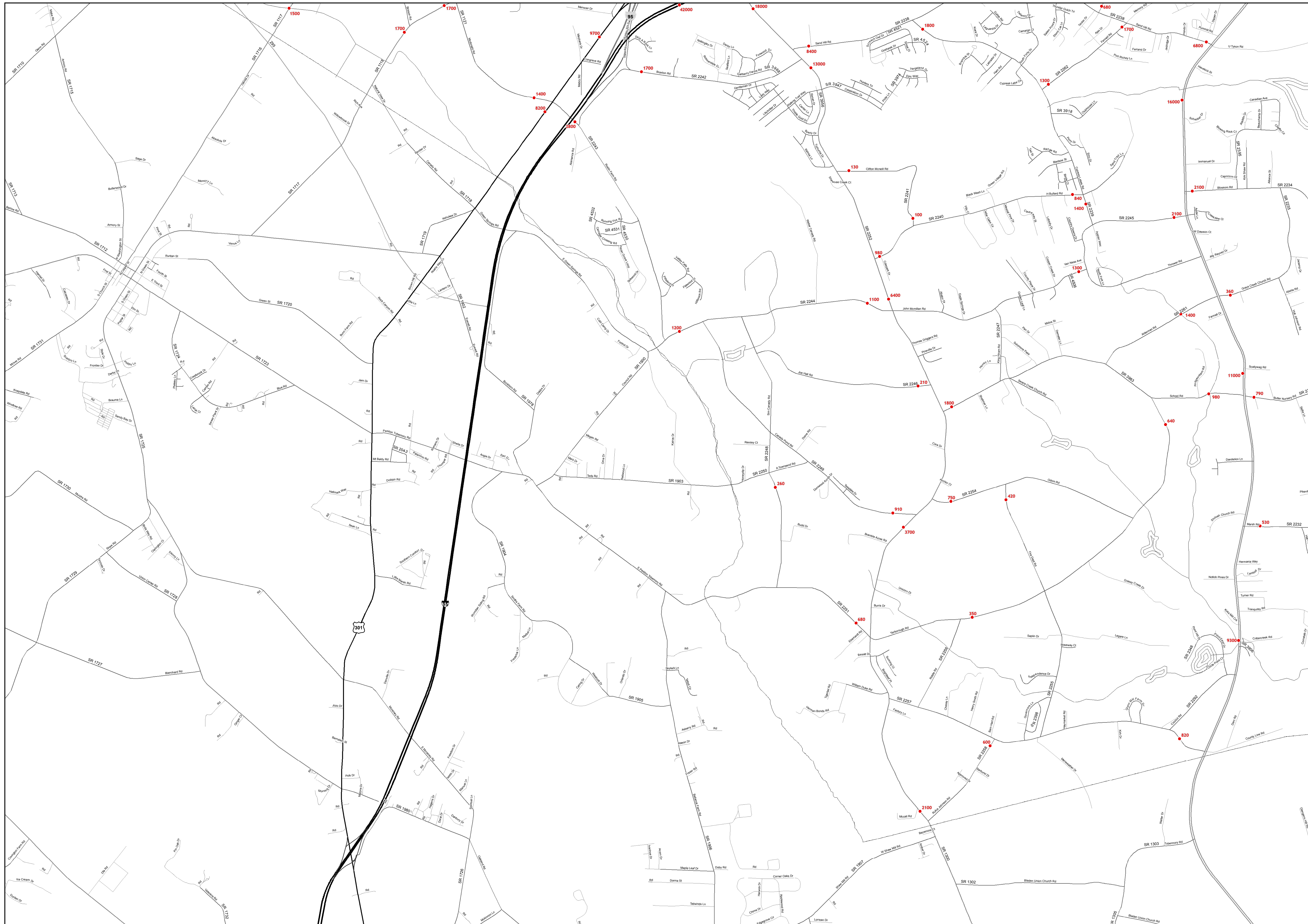
**2016 AADT**  
ANNUAL AVERAGE  
DAILY TRAFFIC  
GENERATED BY THE  
TRAFFIC SURVEY GROUP  
TRANSPORTATION PLANNING BRANCH

**FAYETTEVILLE**  
INCLUDED IN  
CUMBERLAND COUNTY  
**NORTH CAROLINA**

BASE MAPPING PREPARED BY  
NORTH CAROLINA DEPARTMENT OF TRANSPORTATION  
STATE ROAD MAINTENANCE UNIT  
MAPPING AND INFORMATION SECTION  
IN COOPERATION WITH THE  
U. S. DEPARTMENT OF TRANSPORTATION  
FEDERAL HIGHWAY ADMINISTRATION



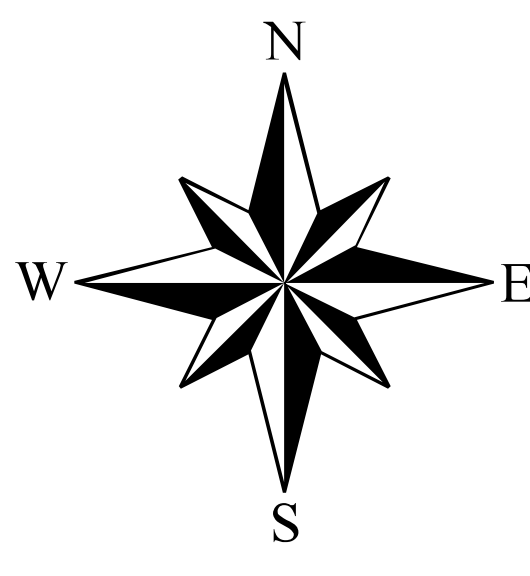
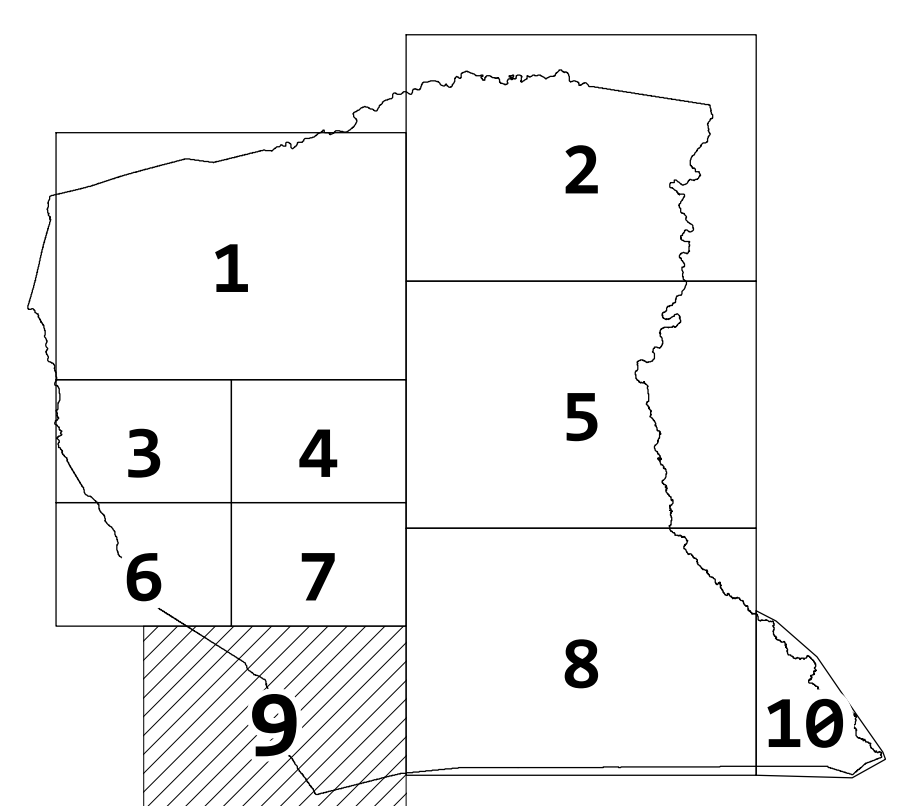




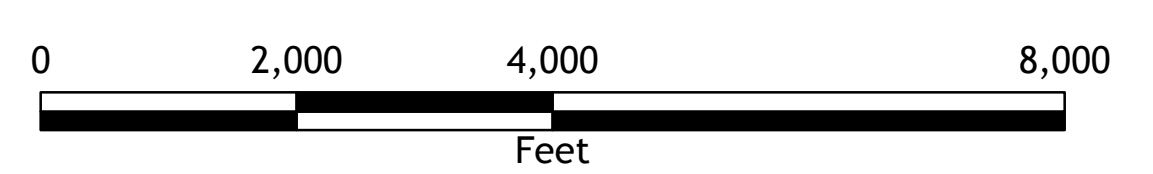
**LEGEND**

ROAD	TEL./ELEC./PIPE	CABLE
4 LANE UNDIVIDED HIGHWAY	RES./DRAIN./SEW.	RESERVATION OR PARK BOUNDARY
DIVIDED HIGHWAY		INSET AREA
F.C.A.		FREE OR TOLL FERRY
FULL CONTROL ACCESS		CANAL
DETAILED HIGHWAY INTERCHANGE		NARROW STREAM
ROAD THROUGH MOUNTAIN PASS		WIDE STREAM
HIGHWAY BRIDGE		DAM WITH LOCK
UNDERPASS		DAM
OVERPASS		RESERVOIR, POND, OR LAKE
DRAW SPAN ON BRIDGE		COUNTY SEAT
HIGHWAY TUNNEL		COMMUNITY AND TOWN CENTER
FORD		TOWN HALL
INTERSTATE HIGHWAY		SCHOOL
U.S. NUMBERED HIGHWAY		COLLEGE OR UNIVERSITY
N.C. NUMBERED HIGHWAY		HOSPITAL
U.S. NUMBERED BICYCLE ROUTE		CHURCH
N.C. NUMBERED BICYCLE ROUTE		CHURCH WITH CEMETERY
INTERSTATE INTERCHANGE NUMBER		FAIRGROUND OR RACETRACK
SECONDARY ROAD NUMBER		POST OFFICE
RAILROAD, ANY NUMBER OF TRACKS USED BY MORE THAN ONE OPERATING COMPANY ON SAME OR ADJACENT RIGHTS-OF-WAY		POWER PLANT
RAILROAD, ANY NUMBER OF TRACKS USED BY MORE THAN ONE OPERATING COMPANY ON SAME OR ADJACENT RIGHTS-OF-WAY		PATROL STATION
RAILROAD STATION		CORRECTIONAL OR PENAL INSTN.
GRADE CROSSING		HIGHWAY GARAGE OR MAINT. YARD
UNDERPASS		HIGHWAY DIV. OR DIST. OFFICE
OVERPASS		WEIGHT STATION
RAILROAD TUNNEL		SWAMP OR MARSH
RAILROAD BRIDGE		GRAVEL PIT OR QUARRY
UNINCORPORATED CENSUS DESIGNATED PLACE		MONUMENT-SMALL HISTORICAL SITE
CITY LIMIT		LIGHTHOUSE
COUNTY LINE		MOUNTAIN PEAK
STATE LINE		WINE
INCORPORATED CITY OR VILLAGE, (GENERALIZED)		BEST AREA
		MUNICIPAL PARK
		TRIANGULATION STATION
		COAST GUARD STATION
		ANCHOR
		FEDERAL GAME LAND
		MILITARY AIRFIELD
		COMMERCIAL OR MUNICIPAL FIELD
		HANGAR ON FIELD
		LANDING STRIP
		MARKED AUXILIARY FIELD
		WAREHOUSES OR MANUFACTURING PLANTS
		SHOPPING CENTERS

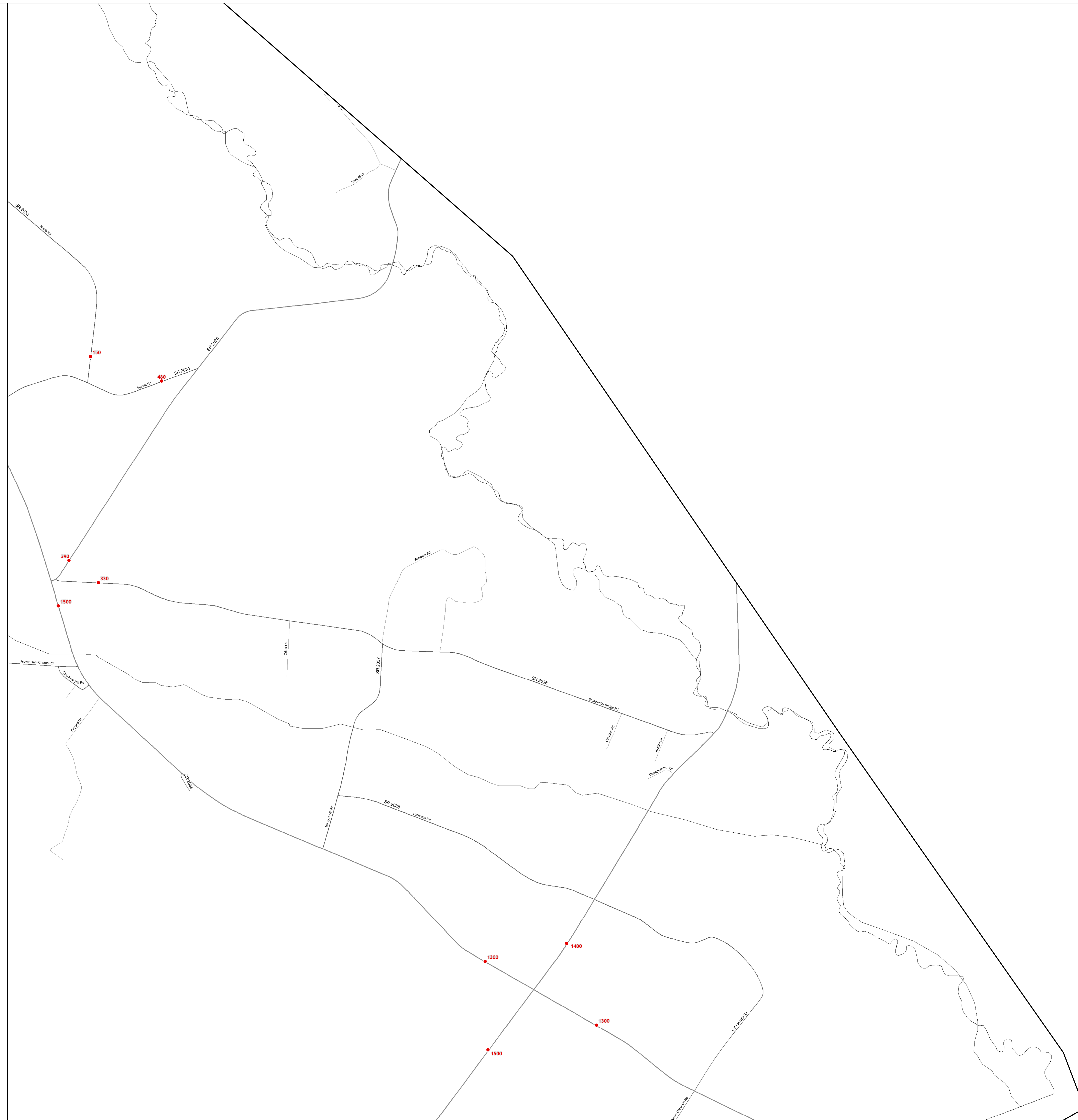
Sheet Key



**2016 AADT**  
**ANNUAL AVERAGE**  
**DAILY TRAFFIC**  
 GENERATED BY THE  
**TRAFFIC SURVEY GROUP**  
 TRANSPORTATION PLANNING BRANCH  
**FAYETTEVILLE**  
 INCLUDED IN  
**CUMBERLAND COUNTY**  
**NORTH CAROLINA**  
 BASE MAPPING PREPARED BY  
 NORTH CAROLINA DEPARTMENT OF TRANSPORTATION  
 STATE ROAD MAINTENANCE UNIT  
 MAPPING AND INFORMATION SECTION  
 IN COOPERATION WITH THE  
 U. S. DEPARTMENT OF TRANSPORTATION  
 FEDERAL HIGHWAY ADMINISTRATION




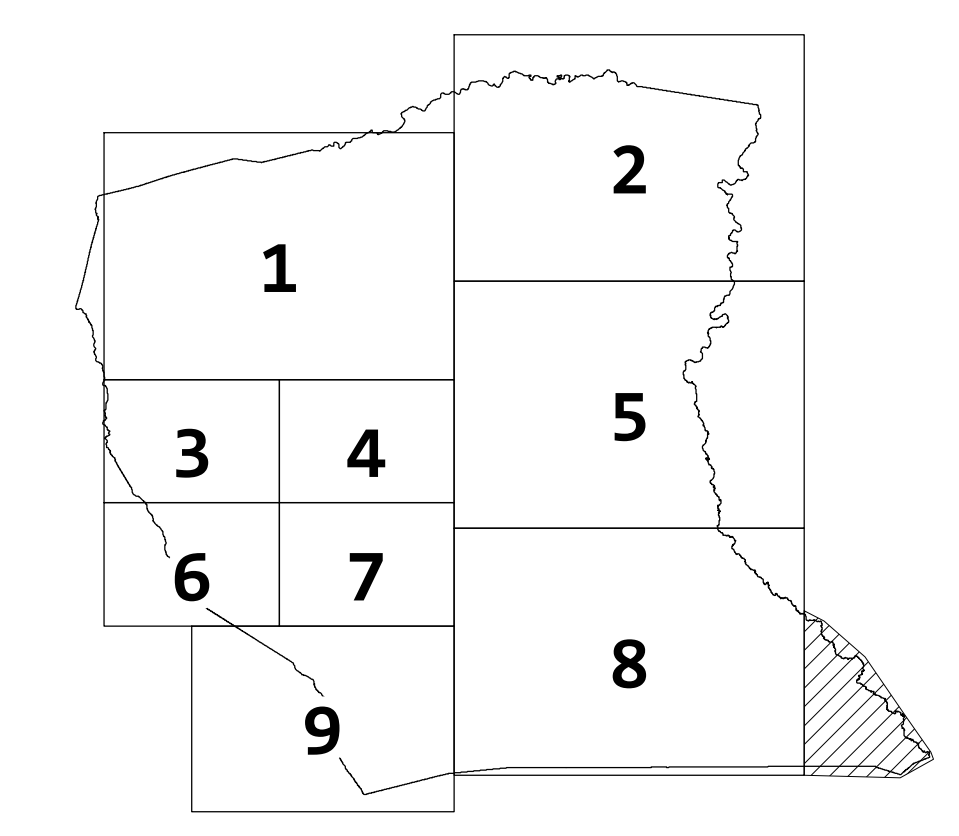
1 inch = 1,500 feet



**LEGEND**

ROAD	TEL./ELEC./PIPE	CABLE
4 LANE UNDIVIDED HIGHWAY	RES./GAS. LINES	RESERVATION OR PARK BOUNDARY
DIVIDED HIGHWAY		INSET AREA
F.C.A.		FREE OR TOLL FERRY
FULL CONTROL ACCESS		CANAL
DETAILED HIGHWAY INTERCHANGE		NARROW STREAM
ROAD THROUGH MOUNTAIN PASS		WIDE STREAM
HIGHWAY BRIDGE		DAM WITH LOCK
UNDERPASS		DAM
OVERPASS		RESERVOIR, POND, OR LAKE
DRAW SPAN ON BRIDGE		COUNTY SEAT
HIGHWAY TUNNEL		COMMUNITY AND TOWN CENTER
FORD		TOWN HALL
INTERSTATE HIGHWAY		SCHOOL
U.S. NUMBERED HIGHWAY		COLLEGE OR UNIVERSITY
N.C. NUMBERED HIGHWAY		HOSPITAL
U.S. NUMBERED BICYCLE ROUTE		CHURCH
N.C. NUMBERED BICYCLE ROUTE		CHURCH WITH CEMETERY
INTERSTATE INTERCHANGE NUMBER		CEMETERY
SECONDARY ROAD NUMBER		FAIRGROUND OR RACETRACK
RAILROAD, ANY NUMBER OF TRACKS		POST OFFICE
USED BY MORE THAN ONE OPERATION		POWER PLANT
COMPANY ON SAME OR ADJACENT		POWER SUBSTATION
RIGHTS-OF-WAY		PATROL STATION
RAILROAD STATION		CORRECTIONAL OR PENAL INSTN.
GRADE CROSSING		HIGHWAY GARAGE OR MAINT. YARD
UNDERPASS		HIGHWAY DIV. OR DIST. OFFICE
OVERPASS		WEIGHT STATION
RAILROAD TUNNEL		SWAMP OR MARSH
RAILROAD BRIDGE		GRAVEL PIT OR QUARRY
UNINCORPORATED CENSUS		MONUMENT-SMALL HISTORICAL SITE
DESIGNATED PLACE		LIGHTHOUSE
CITY LIMIT		MOUNTAIN PEAK
COUNTY LINE		MINE
STATE LINE		REST AREA
INCORPORATED CITY OR VILLAGE,		MUNICIPAL PARK
(GENERALIZED)		TRIANGULATION STATION
		COAST GUARD STATION
		ANCHOR
		FEDERAL GAME LAND
		MILITARY AIRFIELD
		COMMERCIAL OR MUNICIPAL FIELD
		HANGAR ON FIELD
		LANDING STRIP
		MARKED AUXILIARY FIELD
		WAREHOUSES OR MANUFACTURING
		PLANTS
		SHOPPING CENTERS

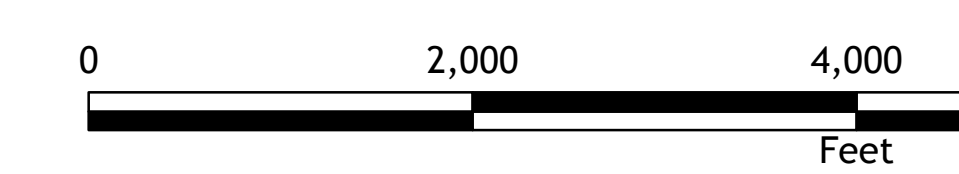
**Sheet Key**



**2016 AADT**  
**ANNUAL AVERAGE**  
**DAILY TRAFFIC**  
 GENERATED BY THE  
**TRAFFIC SURVEY GROUP**  
 TRANSPORTATION PLANNING BRANCH

**FAYETTEVILLE**  
 INCLUDED IN  
 CUMBERLAND COUNTY  
**NORTH CAROLINA**

BASE MAPPING PREPARED BY  
 NORTH CAROLINA DEPARTMENT OF TRANSPORTATION  
 STATE ROAD MAINTENANCE UNIT  
 MAPPING AND INFORMATION SECTION  
 IN COOPERATION WITH THE  
 U. S. DEPARTMENT OF TRANSPORTATION  
 FEDERAL HIGHWAY ADMINISTRATION



1 inch = 1,000 feet