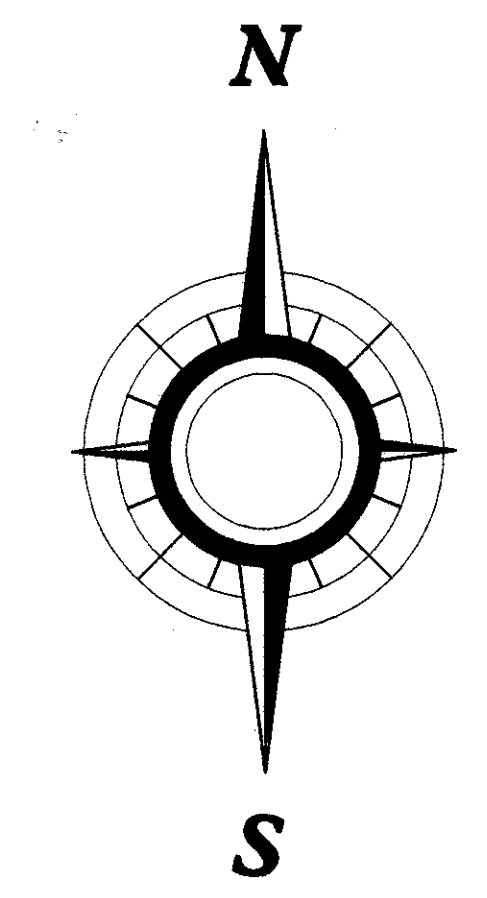
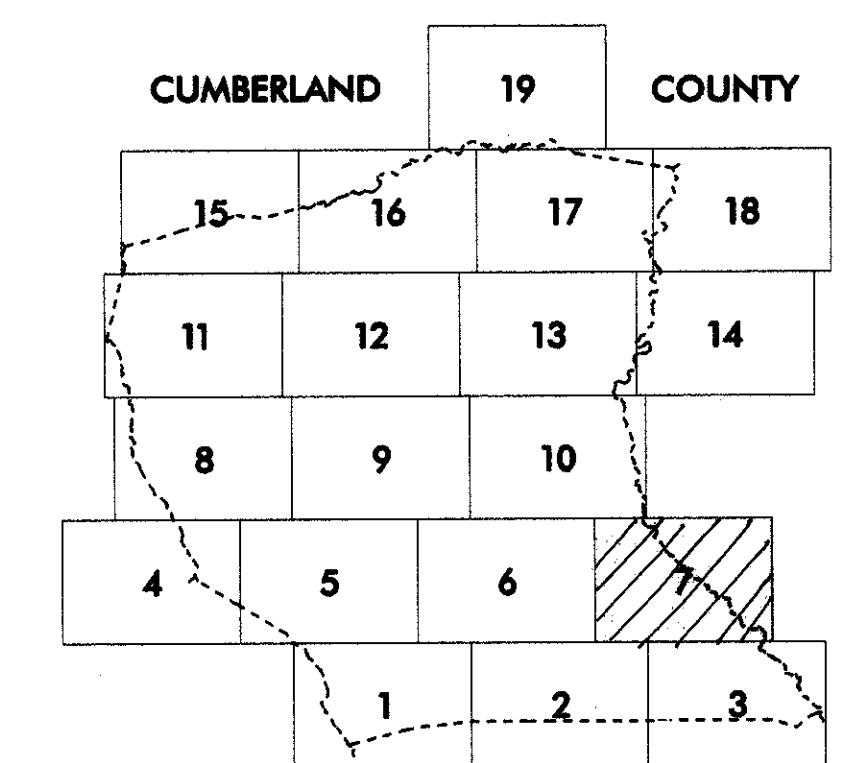


- LEGEND**
- |                                  |                  |                                    |
|----------------------------------|------------------|------------------------------------|
| ROAD                             | TELEPHONE PIPE   | CABLE                              |
| 4 LANE UNDIVIDED HIGHWAY         | RES. / PARK BDL. | RESERVATION OR PARK BOUNDARY       |
| DIVIDED HIGHWAY                  |                  | INSET AREA                         |
| FCA                              |                  | FREE OR TOLL FERRY                 |
| FULL CONTROL ACCESS              |                  | CANAL                              |
| DETAILED HIGHWAY INTERCHANGE     |                  | NARROW STREAM                      |
| ROAD THROUGH MOUNTAIN PASS       |                  | WIDE STREAM                        |
| HIGHWAY BRIDGE                   |                  | DAM WITH LOCK                      |
| UNDERPASS                        |                  | DAM                                |
| OVERPASS                         |                  | RESERVOIR, POND, OR LAKE           |
| DRAW SPAN ON BRIDGE              |                  | COUNTY SEAT                        |
| HIGHWAY TUNNEL                   |                  | COMMUNITY AND TOWN CENTER          |
| FORD                             |                  | TOWN HALL                          |
| INTERSTATE HIGHWAY               |                  | SCHOOL                             |
| U.S. NUMBERED HIGHWAY            |                  | COLLEGE OR UNIVERSITY              |
| N.C. NUMBERED HIGHWAY            |                  | HOSPITAL                           |
| U.S. NUMBERED BICYCLE ROUTE      |                  | CHURCH                             |
| N.C. NUMBERED BICYCLE ROUTE      |                  | CHURCH WITH CEMETERY               |
| INTERSTATE INTERCHANGE NUMBER    |                  | CEMETERY                           |
| SECONDARY ROAD NUMBER            |                  | FAIRGROUND OR RACETRACK            |
| RAILROAD, ANY NUMBER OF TRACKS   |                  | POST OFFICE                        |
| USED BY SINGLE OPERATING COMPANY |                  | POWER PLANT                        |
| RAILROAD, ANY NUMBER OF TRACKS   |                  | POWER SUBSTATION                   |
| USED BY MORE THAN ONE OPERATION  |                  | PATROL STATION                     |
| COMPANY ON SAME OR ADJACENT      |                  | CORRECTIONAL OR PENAL INSTN.       |
| RIGHTS-OF-WAY                    |                  | HIGHWAY GARAGE OR MAINT. YARD      |
| RAILROAD STATION                 |                  | WEIGHT STATION                     |
| GRADE CROSSING                   |                  | SWAMP OR MARSH                     |
| UNDERPASS                        |                  | GRAVEL PIT OR QUARRY               |
| OVERPASS                         |                  | MONUMENT-SMALL HISTORICAL SITE     |
| RAILROAD TUNNEL                  |                  | LIGHTHOUSE                         |
| RAILROAD BRIDGE                  |                  | MOUNTAIN PEAK                      |
| UNINCORPORATED CENSUS            |                  | WIRE                               |
| DESIGNATED PLACE                 |                  | REST AREA                          |
| CITY LIMIT                       |                  | MUNICIPAL PARK                     |
| COUNTY LINE                      |                  | TRIANGULATION STATION              |
| STATE LINE                       |                  | COAST GUARD STATION                |
| INCORPORATED CITY OR VILLAGE,    |                  | ARMORY                             |
| (GENERALIZED)                    |                  | FEDERAL GAME LAND                  |
|                                  |                  | MILITARY AIRFIELD                  |
|                                  |                  | COMMERCIAL OR MUNICIPAL FIELD      |
|                                  |                  | HANGAR ON FIELD                    |
|                                  |                  | LANDING STRIP                      |
|                                  |                  | MARKED AUXILIARY FIELD             |
|                                  |                  | WAREHOUSES OR MANUFACTURING PLANTS |
|                                  |                  | SHOPPING CENTERS                   |

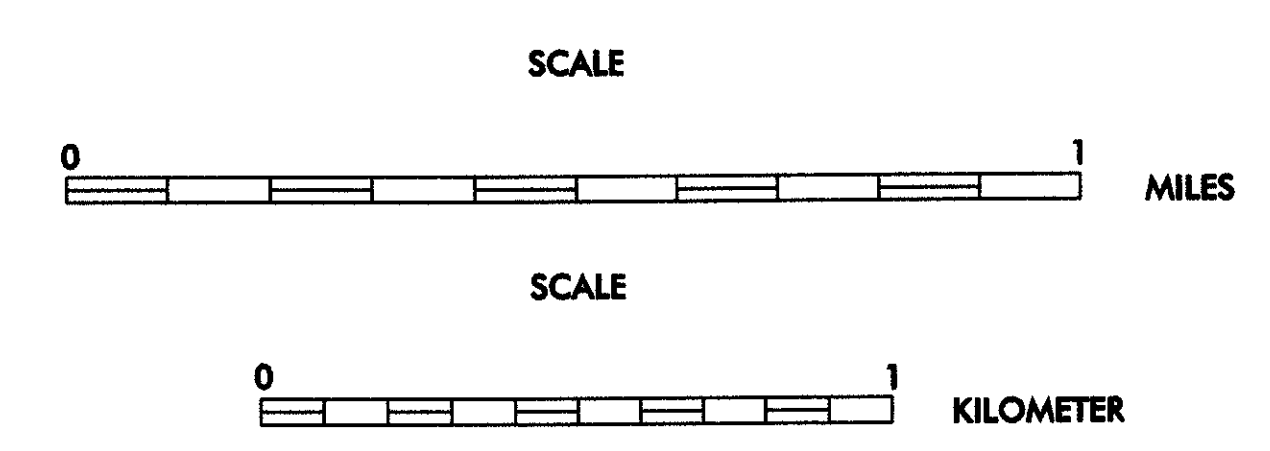


**AADT**



**NORTH CAROLINA**

PREPARED BY  
**NORTH CAROLINA DEPARTMENT OF TRANSPORTATION**  
 DIVISION OF HIGHWAYS - TRAFFIC SURVEY UNIT  
 IN COOPERATION WITH THE U.S. DEPARTMENT OF  
 TRANSPORTATION FEDERAL HIGHWAY  
 ADMINISTRATION



Wed Apr 21 13:29:21 1999

1" = 1000' = 304.8m

Sheet 7