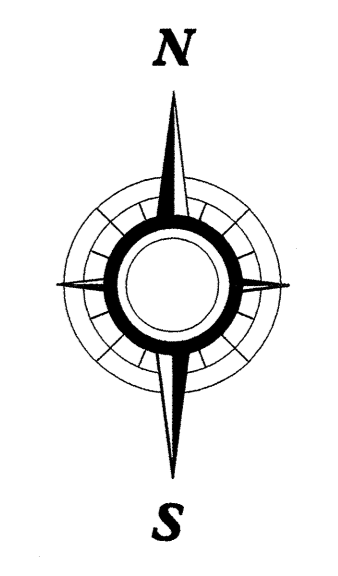
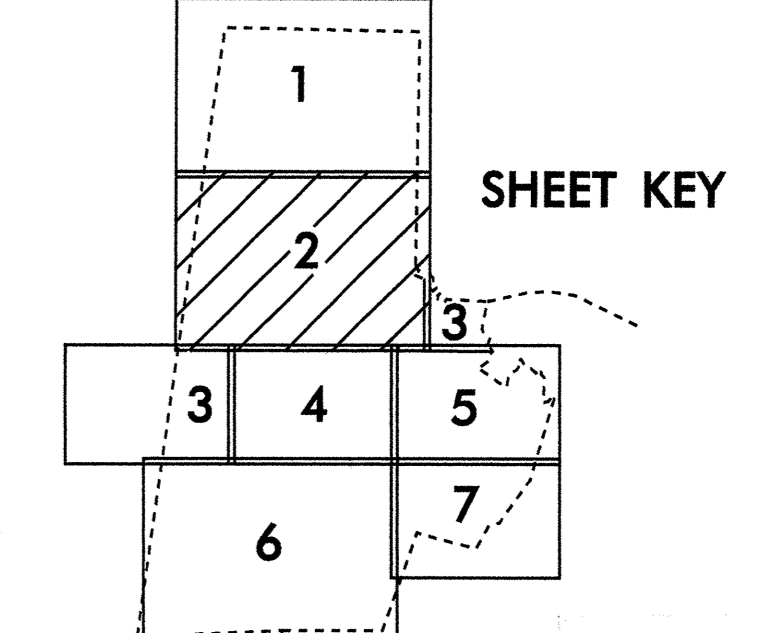




LEGEND

ROAD	TELETYPE PIPE	CABLE
4 LANE UNDIVIDED HIGHWAY	RES. PUMP	RESERVOIR OR PARK BOUNDARY
DIVIDED HIGHWAY	RES. PUMP	INLET AREA
FULL CONTROL ACCESS		FREE OR TOLL FERRY
DETAILED HIGHWAY INTERCHANGE		CANAL
ROAD THROUGH MOUNTAIN PASS		NARROW STREAM
HIGHWAY BRIDGE		WIDE STREAM
UNDERPASS		DAM WITH LOCK
OVERPASS		DAM
DRAW SPAN ON BRIDGE		RESERVOIR, POND, OR LAKE
HIGHWAY TUNNEL		COUNTY SEAT
FORD		COMMUNITY AND TOWN CENTER
INTERSTATE HIGHWAY		SCHOOL
U.S. NUMBERED HIGHWAY		COLLEGE OR UNIVERSITY
N.C. NUMBERED HIGHWAY		HOSPITAL
U.S. NUMBERED BICYCLE ROUTE		CHURCH
N.C. NUMBERED BICYCLE ROUTE		CHURCH WITH CEMETERY
INTERSTATE INTERCHANGE NUMBER		CEMETERY
SECONDARY ROAD NUMBER		FARGROUND OR RACETRACK
RAILROAD ANY NUMBER OF TRACKS USED BY SINGLE OPERATING COMPANY		POST OFFICE
RAILROAD ANY NUMBER OF TRACKS USED BY MORE THAN ONE OPERATING COMPANY ON SAME OR ADJACENT RIGHTS-OF-WAY		POWER PLANT
RAILROAD STATION		POWER SUBSTATION
GRADE CROSSING		PATROL STATION
UNDERPASS		CORRECTIONAL OR PENAL INSTN.
OVERPASS		HIGHWAY GARAGE OR MAINT. YARD
RAILROAD TUNNEL		HIGHWAY DIV. OR DIST. OFFICE
UNINCORPORATED CENSUS DESIGNATED PLACE		WEIGHT STATION
CITY LIMIT		SWAMP OR MARSH
COUNTY LINE		GRAVEL PIT OR QUARRY
STATE LINE		MONUMENT-SMALL HISTORICAL SITE
INCORPORATED CITY OR VILLAGE, (GENERALIZED)		LIGHTHOUSE
		MOUNTAIN PEAK
		MINE
		REST AREA
		MUNICIPAL PARK
		TRIANGULATION STATION
		COAST GUARD STATION
		ARMORY
		FEDERAL GAME LAND
		MILITARY AIRFIELD
		COMMERCIAL OR MUNICIPAL FIELD
		HANGAR ON FIELD
		LANDING STRIP
		MARKED AUXILIARY FIELD
		WAREHOUSES OR MANUFACTURING PLANTS
		SHOPPING CENTERS



2007

ANNUAL AVERAGE DAILY TRAFFIC

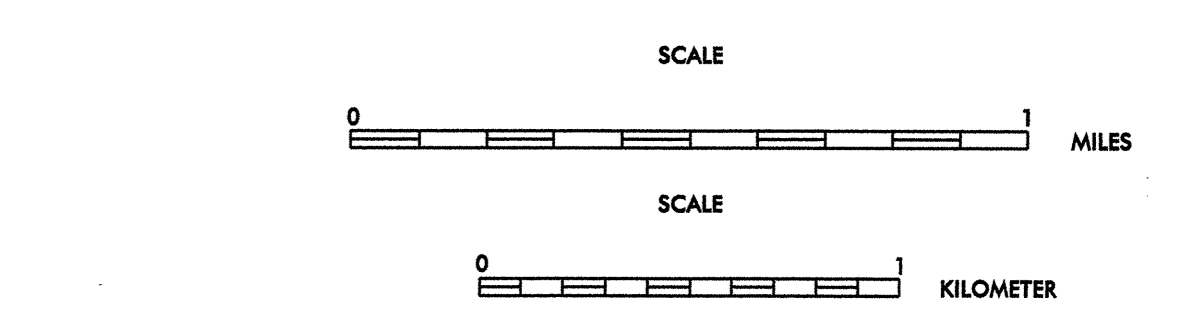
PREPARED BY
TRAFFIC SURVEY UNIT

DURHAM

INCLUDED IN
DURHAM COUNTY

NORTH CAROLINA

PREPARED BY
NORTH CAROLINA DEPARTMENT OF TRANSPORTATION
DIVISION OF HIGHWAYS - GIS UNIT
IN COOPERATION WITH THE
U.S. DEPARTMENT OF TRANSPORTATION
FEDERAL HIGHWAY ADMINISTRATION



OCTOBER, 2004

SHEET 2 OF 7

SHEET 2 OF 7