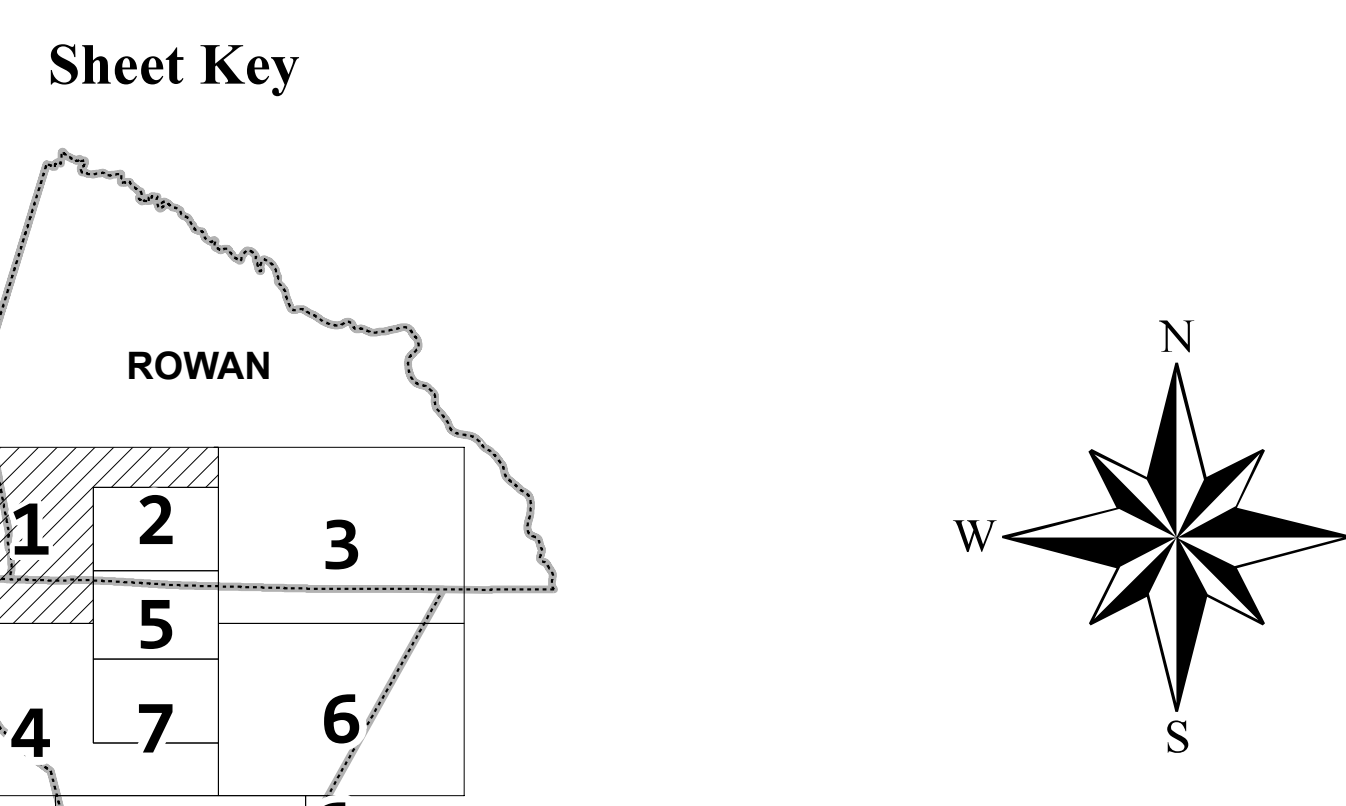


LEGEND

|      |                          |                 |     |                     |                              |                            |                |           |          |                     |                |      |                    |                       |                       |                             |                             |                               |                       |   |                  |                |           |          |                 |  |            |             |            |  |       |                              |            |                    |       |               |             |               |     |                          |             |                           |           |        |                       |          |        |                      |          |                         |             |             |                  |                |                              |                               |                              |                |                |                      |                                |            |               |       |           |                |                       |                     |        |                   |                   |                               |                 |               |                        |                                    |                  |
|------|--------------------------|-----------------|-----|---------------------|------------------------------|----------------------------|----------------|-----------|----------|---------------------|----------------|------|--------------------|-----------------------|-----------------------|-----------------------------|-----------------------------|-------------------------------|-----------------------|---|------------------|----------------|-----------|----------|-----------------|--|------------|-------------|------------|--|-------|------------------------------|------------|--------------------|-------|---------------|-------------|---------------|-----|--------------------------|-------------|---------------------------|-----------|--------|-----------------------|----------|--------|----------------------|----------|-------------------------|-------------|-------------|------------------|----------------|------------------------------|-------------------------------|------------------------------|----------------|----------------|----------------------|--------------------------------|------------|---------------|-------|-----------|----------------|-----------------------|---------------------|--------|-------------------|-------------------|-------------------------------|-----------------|---------------|------------------------|------------------------------------|------------------|
| ROAD | 4 LANE UNDIVIDED HIGHWAY | DIVIDED HIGHWAY | FCA | FULL CONTROL ACCESS | DETAILED HIGHWAY INTERCHANGE | ROAD THROUGH MOUNTAIN PASS | HIGHWAY BRIDGE | UNDERPASS | OVERPASS | DRAW SPAN ON BRIDGE | HIGHWAY TUNNEL | FORD | INTERSTATE HIGHWAY | U.S. NUMBERED HIGHWAY | N.C. NUMBERED HIGHWAY | U.S. NUMBERED BICYCLE ROUTE | N.C. NUMBERED BICYCLE ROUTE | INTERSTATE INTERCHANGE NUMBER | SECONDARY ROAD NUMBER | RAILROAD ANY NUMBER OF TRACKS USED BY MORE THAN ONE OPERATION COMPANY ON SAME OR ADJACENT RIGHTS-OF-WAY | RAILROAD STATION | GRADE CROSSING | UNDERPASS | OVERPASS | RAILROAD TUNNEL | UNINCORPORATED CENSUS DESIGNATED PLACE | CITY LIMIT | COUNTY LINE | STATE LINE | INCORPORATED CITY OR VILLAGE (GENERALIZED) | CABLE | RESERVATION OR PARK BOUNDARY | INSET AREA | FREE OR TOLL FERRY | CANAL | NARROW STREAM | WIDE STREAM | DAM WITH LOCK | DAM | RESERVOIR, POND, OR LAKE | COUNTY SEAT | COMMUNITY AND TOWN CENTER | TOWN HALL | SCHOOL | COLLEGE OR UNIVERSITY | HOSPITAL | CHURCH | CHURCH WITH CEMETERY | CEMETERY | FAIRGROUND OR RACETRACK | POST OFFICE | POWER PLANT | POWER SUBSTATION | PATROL STATION | CORRECTIONAL OR PENAL INSTN. | HIGHWAY GARAGE OR MAINT. YARD | HIGHWAY DIV. OR DIST. OFFICE | WEIGHT STATION | SWAMP OR MARSH | GRAVEL PIT OR QUARRY | MONUMENT-SMALL HISTORICAL SITE | LIGHTHOUSE | MOUNTAIN PEAK | RAINE | REST AREA | MUNICIPAL PARK | TRIANGULATION STATION | COAST GUARD STATION | ARMORY | FEDERAL GAME LAND | MILITARY AIRFIELD | COMMERCIAL OR MUNICIPAL FIELD | HANGAR ON FIELD | LANDING STRIP | MARKED AUXILIARY FIELD | WAREHOUSES OR MANUFACTURING PLANTS | SHOPPING CENTERS |
|------|--------------------------|-----------------|-----|---------------------|------------------------------|----------------------------|----------------|-----------|----------|---------------------|----------------|------|--------------------|-----------------------|-----------------------|-----------------------------|-----------------------------|-------------------------------|-----------------------|---|------------------|----------------|-----------|----------|-----------------|--|------------|-------------|------------|--|-------|------------------------------|------------|--------------------|-------|---------------|-------------|---------------|-----|--------------------------|-------------|---------------------------|-----------|--------|-----------------------|----------|--------|----------------------|----------|-------------------------|-------------|-------------|------------------|----------------|------------------------------|-------------------------------|------------------------------|----------------|----------------|----------------------|--------------------------------|------------|---------------|-------|-----------|----------------|-----------------------|---------------------|--------|-------------------|-------------------|-------------------------------|-----------------|---------------|------------------------|------------------------------------|------------------|

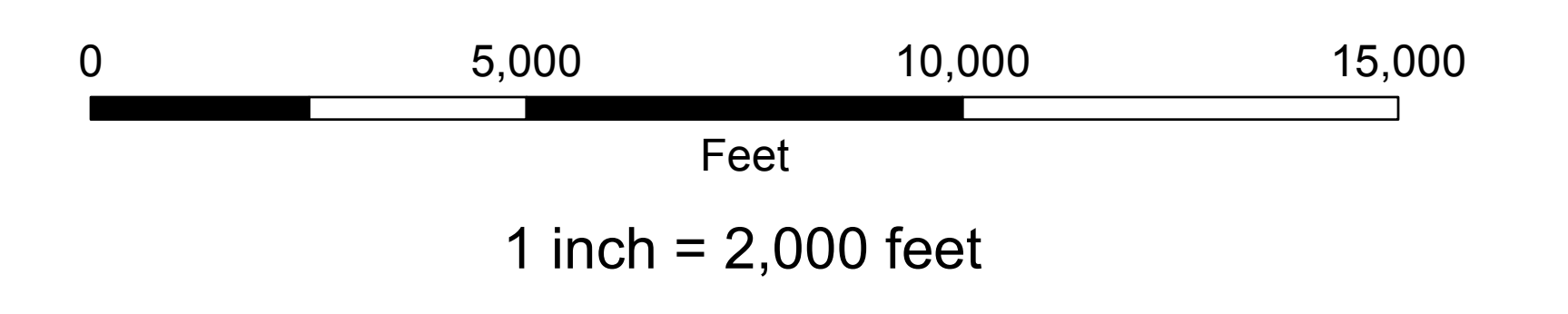


**2016**  
**ANNUAL AVERAGE**  
**DAILY TRAFFIC**  
 GENERATED BY THE  
**TRAFFIC SURVEY GROUP**  
 TRANSPORTATION PLANNING BRANCH

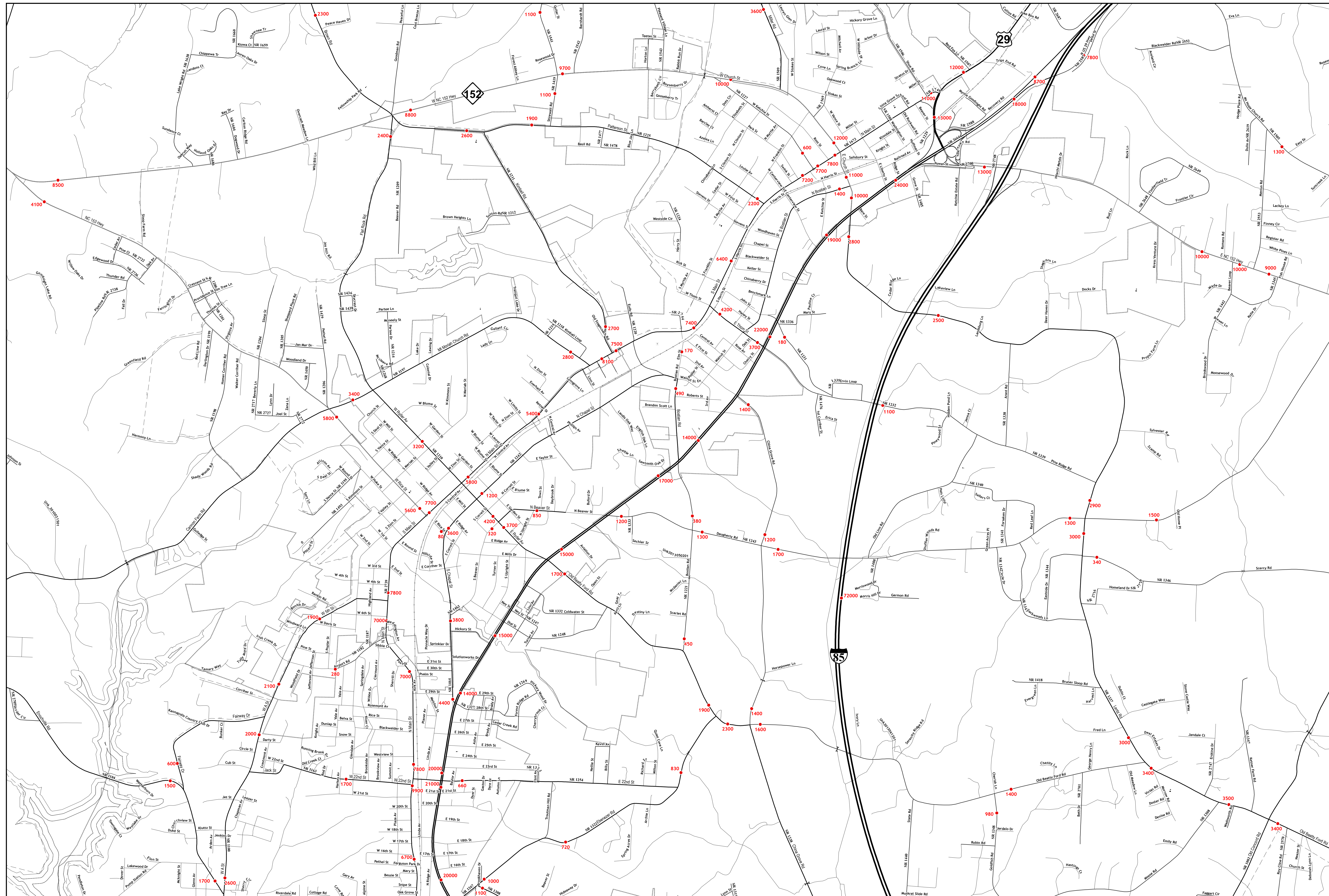
**CONCORD**  
**KANNAPOLIS**

Included In  
 CABARRAS AND ROWAN COUNTIES  
**NORTH CAROLINA**

BASE MAPPING PREPARED BY  
 NORTH CAROLINA DEPARTMENT OF TRANSPORTATION  
 STATE ROAD MAINTENANCE UNIT  
 MAPPING AND INFORMATION SECTION  
 IN COOPERATION WITH THE  
 U. S. DEPARTMENT OF TRANSPORTATION  
 FEDERAL HIGHWAY ADMINISTRATION

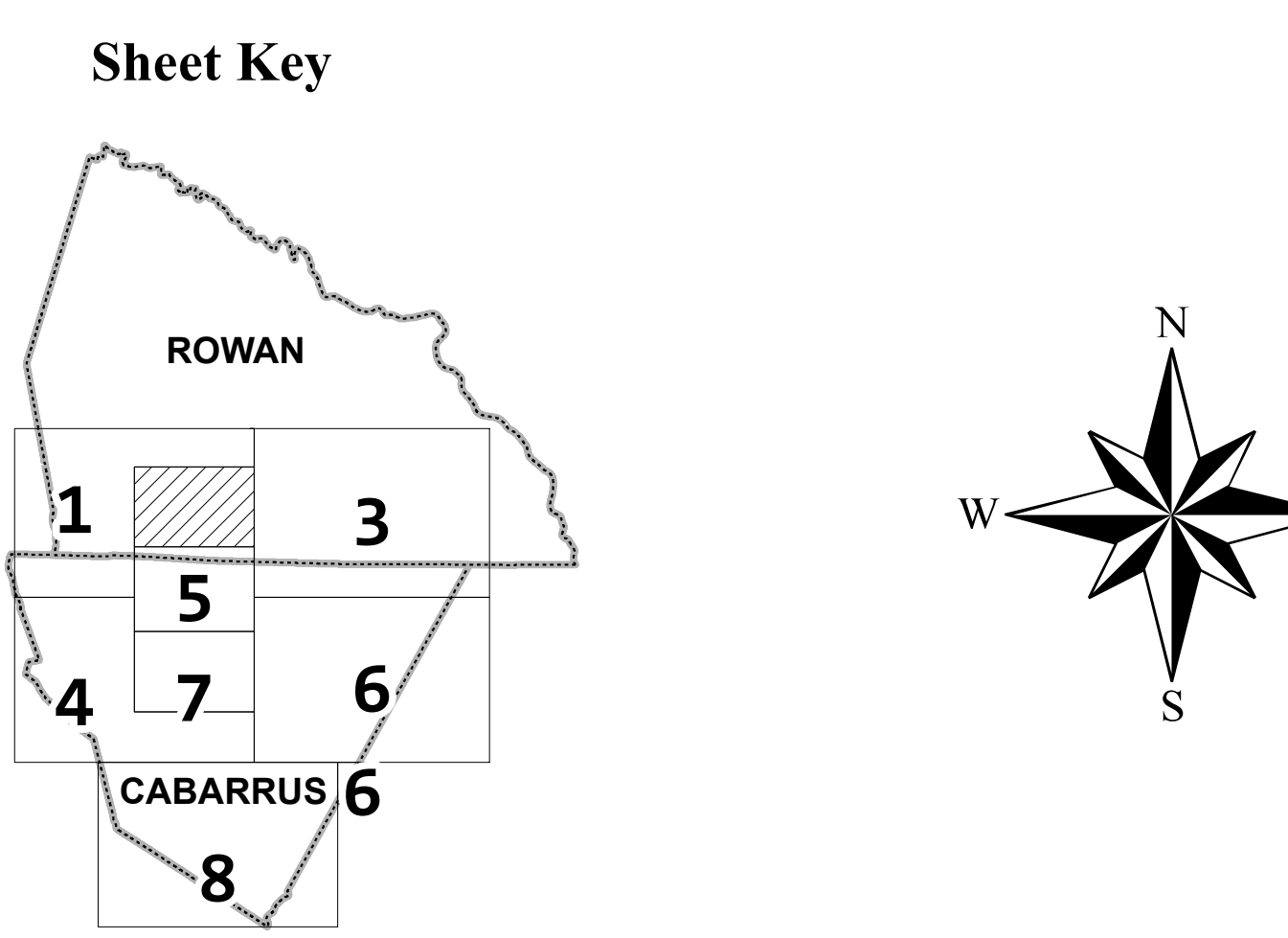






**LEGEND**

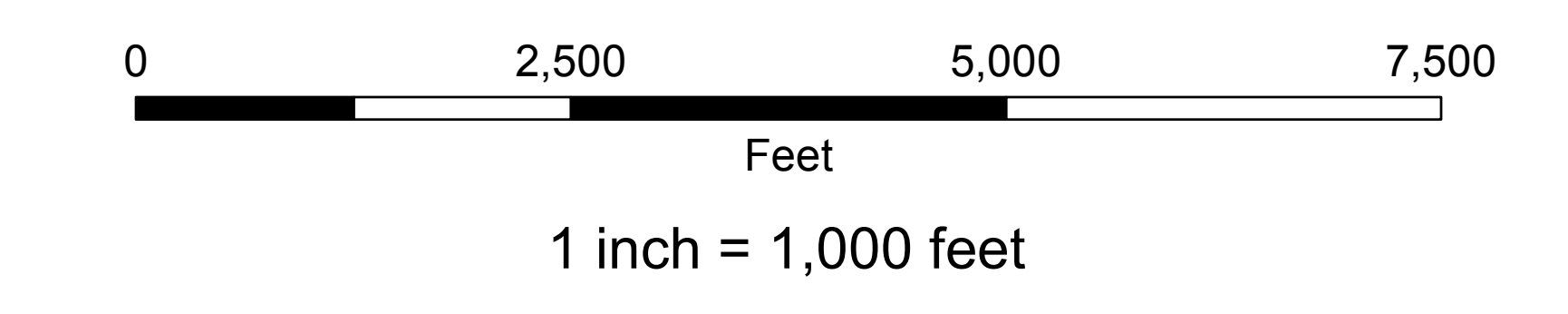
|   |  |
|---|--|
| ROAD  | CABLE                                      |
| 4 LANE UNDIVIDED HIGHWAY  | RESERVATION OR PARK BOUNDARY               |
| DIVIDED HIGHWAY   | INSET AREA                                 |
| FCA   | FREE OR TOLL FERRY                         |
| DETAILED HIGHWAY INTERCHANGE  | CANAL                                      |
| ROAD THROUGH MOUNTAIN PASS  | NARROW STREAM                              |
| HIGHWAY BRIDGE  | WIDE STREAM                                |
| UNDERPASS   | DAM WITH LOCK                              |
| OVERPASS  | DAM  |
| DRAW SPAN ON BRIDGE   | RESERVOIR, POND, OR LAKE                   |
| HIGHWAY TUNNEL  | COUNTY SEAT                                |
| FORD  | COMMUNITY AND TOWN CENTER                  |
| INTERSTATE HIGHWAY  | TOWN HALL                                  |
| U.S. NUMBERED HIGHWAY   | SCHOOL                                     |
| N.C. NUMBERED HIGHWAY   | COLLEGE OR UNIVERSITY                      |
| U.S. NUMBERED BICYCLE ROUTE   | HOSPITAL                                   |
| N.C. NUMBERED BICYCLE ROUTE   | CHURCH                                     |
| INTERSTATE INTERCHANGE NUMBER   | CHURCH WITH CEMETERY                       |
| SECONDARY ROAD NUMBER   | CEMETERY                                   |
| RAILROAD ANY NUMBER OF TRACKS USED BY SINGLE OPERATING COMPANY  | FAIRGROUND OR RACETRACK                    |
| RAILROAD ANY NUMBER OF TRACKS USED BY MORE THAN ONE OPERATING COMPANY ON SAME OR ADJACENT RIGHTS-OF-WAY | POWER PLANT                                |
| RAILROAD STATION  | POWER SUBSTATION                           |
| GRADE CROSSING  | PATROL STATION                             |
| UNDERPASS   | CORRECTIONAL OR PENAL INSTN.               |
| OVERPASS  | HIGHWAY GARAGE OR MAINT. YARD              |
| RAILROAD TUNNEL   | HIGHWAY DIV. OR DIST. OFFICE               |
| UNINCORPORATED CENSUS DESIGNATED PLACE  | WEIGHT STATION                             |
| CITY LIMIT  | SWAMP OR MARSH                             |
| COUNTY LINE   | GRAVEL PIT OR QUARRY                       |
| STATE LINE  | MONUMENT-SMALL HISTORICAL SITE             |
| INCORPORATED CITY OR VILLAGE (GENERALIZED)  | LIGHTHOUSE                                 |
|   | MOUNTAIN PEAK                              |
|   | MINE                                       |
|   | REST AREA                                  |
|   | MUNICIPAL PARK                             |
|   | TRIANGULATION STATION                      |
|   | COAST GUARD STATION                        |
|   | ABANDONED                                  |
|   | FEDERAL GAME LAND                          |
|   | MILITARY AIRFIELD                          |
|   | COMMERCIAL OR MUNICIPAL FIELD              |
|   | HANGAR ON FIELD                            |
|   | CITY LIMIT                                 |
|   | COUNTY LINE                                |
|   | STATE LINE                                 |
|   | INCORPORATED CITY OR VILLAGE (GENERALIZED) |
|   | MARKED AUXILIARY FIELD                     |
|   | WAREHOUSES OR MANUFACTURING PLANTS         |
|   | SHOPPING CENTERS                           |



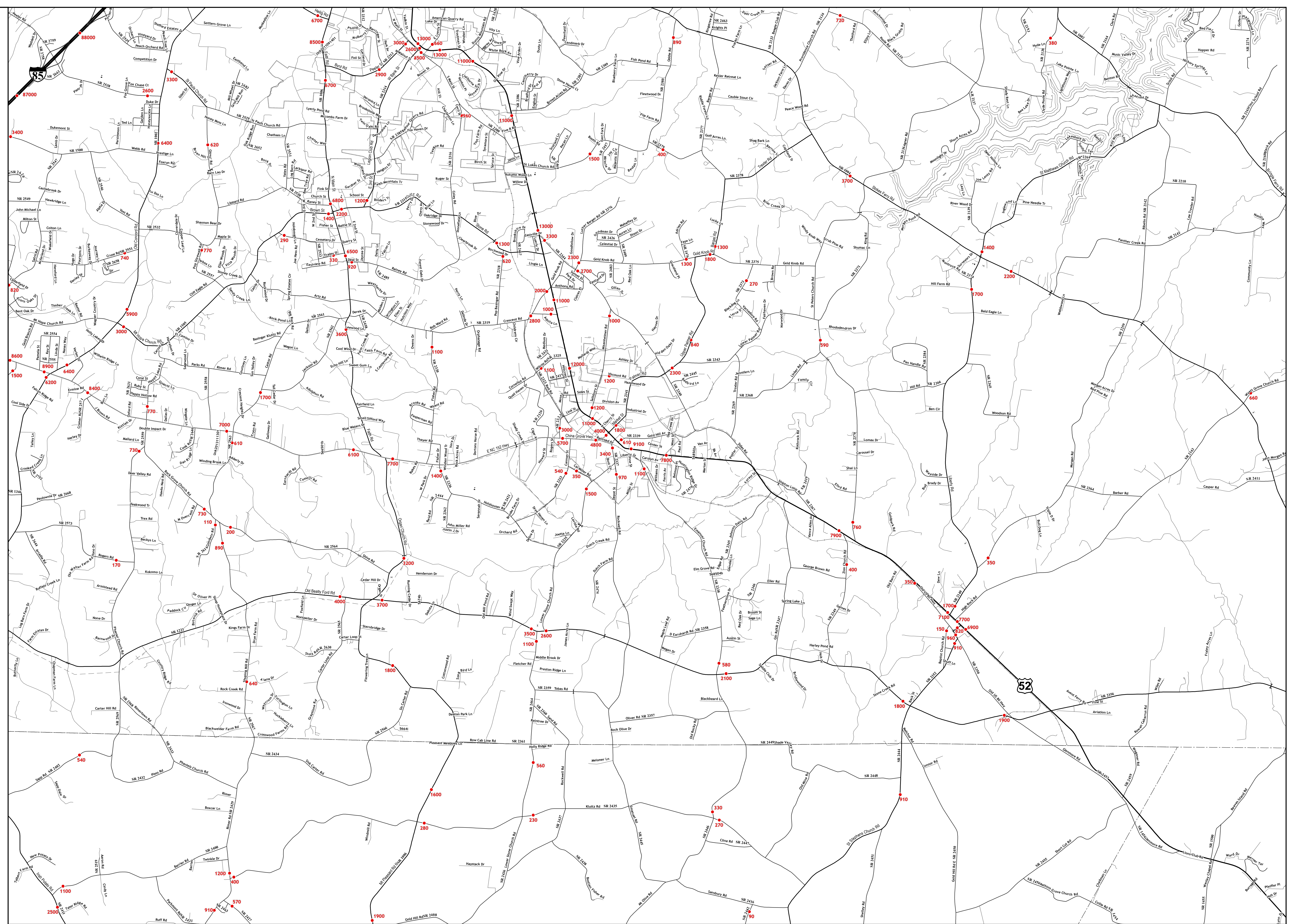
**2016**  
**ANNUAL AVERAGE**  
**DAILY TRAFFIC**  
 GENERATED BY THE  
**TRAFFIC SURVEY GROUP**  
 TRANSPORTATION PLANNING BRANCH

**CONCORD**  
**KANNAPOLIS**  
 Included In  
 CABARRAS AND ROWAN COUNTIES  
**NORTH CAROLINA**

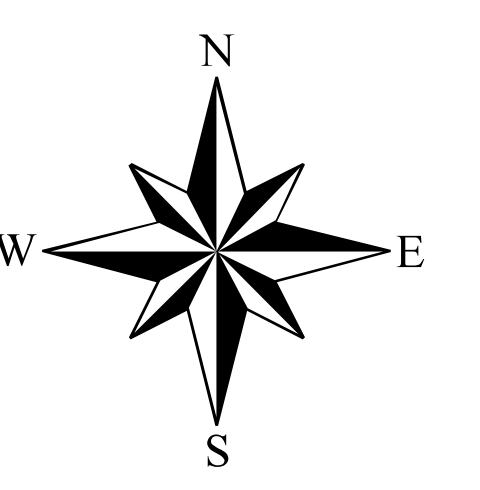
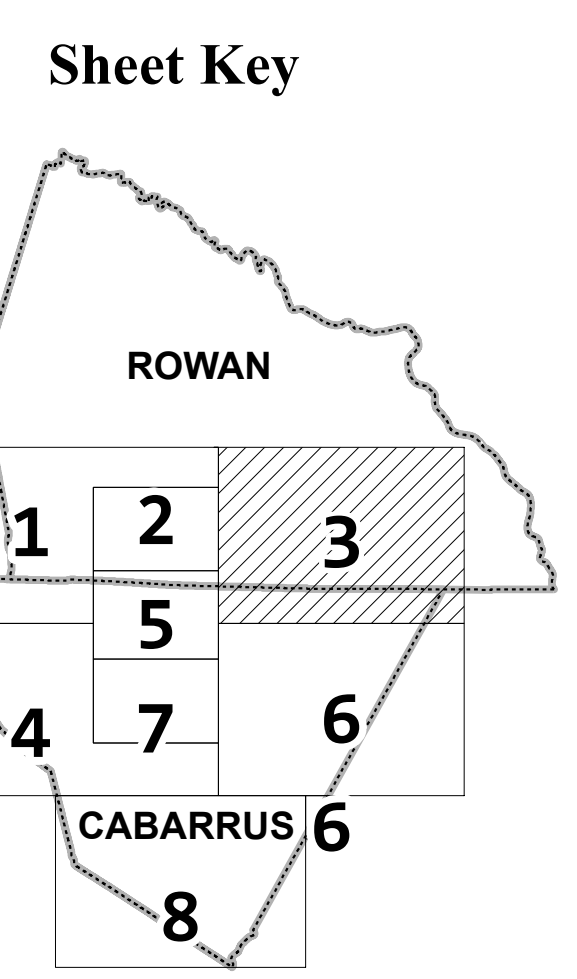
BASE MAPPING PREPARED BY  
 NORTH CAROLINA DEPARTMENT OF TRANSPORTATION  
 STATE ROAD MAINTENANCE UNIT  
 MAPPING AND INFORMATION SECTION  
 IN COOPERATION WITH THE  
 U. S. DEPARTMENT OF TRANSPORTATION  
 FEDERAL HIGHWAY ADMINISTRATION







- LEGEND**
- ROAD
  - 4 LANE UNDIVIDED HIGHWAY
  - DIVIDED HIGHWAY
  - FCA
  - FULL CONTROL ACCESS
  - DETAILED HIGHWAY INTERCHANGE
  - ROAD THROUGH MOUNTAIN PASS
  - HIGHWAY BRIDGE
  - UNDERPASS
  - OVERPASS
  - DRAW SPAN ON BRIDGE
  - HIGHWAY TUNNEL
  - FORD
  - INTERSTATE HIGHWAY
  - U.S. NUMBERED HIGHWAY
  - N.C. NUMBERED HIGHWAY
  - U.S. NUMBERED BICYCLE ROUTE
  - N.C. NUMBERED BICYCLE ROUTE
  - INTERSTATE INTERCHANGE NUMBER
  - SECONDARY ROAD NUMBER
  - RAILROAD ANY NUMBER OF TRACKS USED BY MORE THAN ONE OPERATION COMPANY ON SAME OR ADJACENT RIGHTS-OF-WAY
  - RAILROAD STATION
  - GRADE CROSSING
  - UNDERPASS
  - OVERPASS
  - RAILROAD TUNNEL
  - RAILROAD BRIDGE
  - UNINCORPORATED CENSUS DESIGNATED PLACE
  - CITY LIMIT
  - COUNTY LINE
  - STATE LINE
  - INCORPORATED CITY OR VILLAGE (GENERALIZED)
  - CABLE
  - RESERVATION OR PARK BOUNDARY
  - INSET AREA
  - FREE OR TOLL FERRY
  - CANAL
  - NARROW STREAM
  - WIDE STREAM
  - DAM WITH LOCK
  - DAM
  - RESERVOIR, POND, OR LAKE
  - COUNTY SEAT
  - COMMUNITY AND TOWN CENTER
  - TOWN HALL
  - SCHOOL
  - COLLEGE OR UNIVERSITY
  - HOSPITAL
  - CHURCH
  - CHURCH WITH CEMETERY
  - CEMETERY
  - FAIRGROUND OR RACETRACK
  - POST OFFICE
  - POWER PLANT
  - POWER SUBSTATION
  - PATROL STATION
  - CORRECTIONAL OR PENAL INSTN.
  - HIGHWAY GARAGE OR MAINT. YARD
  - HIGHWAY DIV. OR DIST. OFFICE
  - WEIGHT STATION
  - SWAMP OR MARSH
  - GRAVEL PIT OR QUARRY
  - MONUMENT-SMALL HISTORICAL SITE
  - LIGHTHOUSE
  - MOUNTAIN PEAK
  - RINE
  - REST AREA
  - MUNICIPAL PARK
  - TRIANGULATION STATION
  - COAST GUARD STATION
  - ARMORY
  - FEDERAL GAME LAND
  - MILITARY AIRFIELD
  - COMMERCIAL OR MUNICIPAL FIELD
  - HANGAR ON FIELD
  - LANDING STRIP
  - MARKED AUXILIARY FIELD
  - WAREHOUSES OR MANUFACTURING PLANTS
  - SHOPPING CENTERS

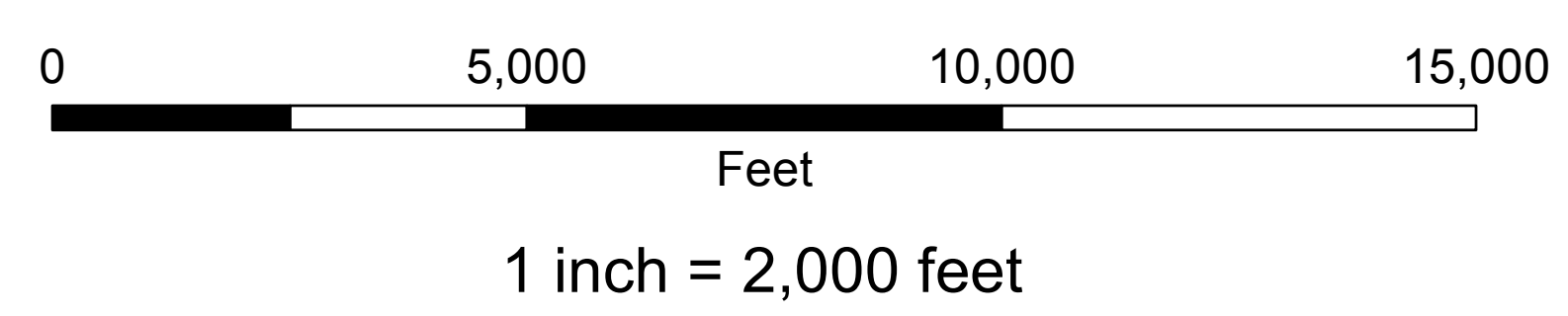


**2016**  
**ANNUAL AVERAGE**  
**DAILY TRAFFIC**  
 GENERATED BY THE  
**TRAFFIC SURVEY GROUP**  
 TRANSPORTATION PLANNING BRANCH

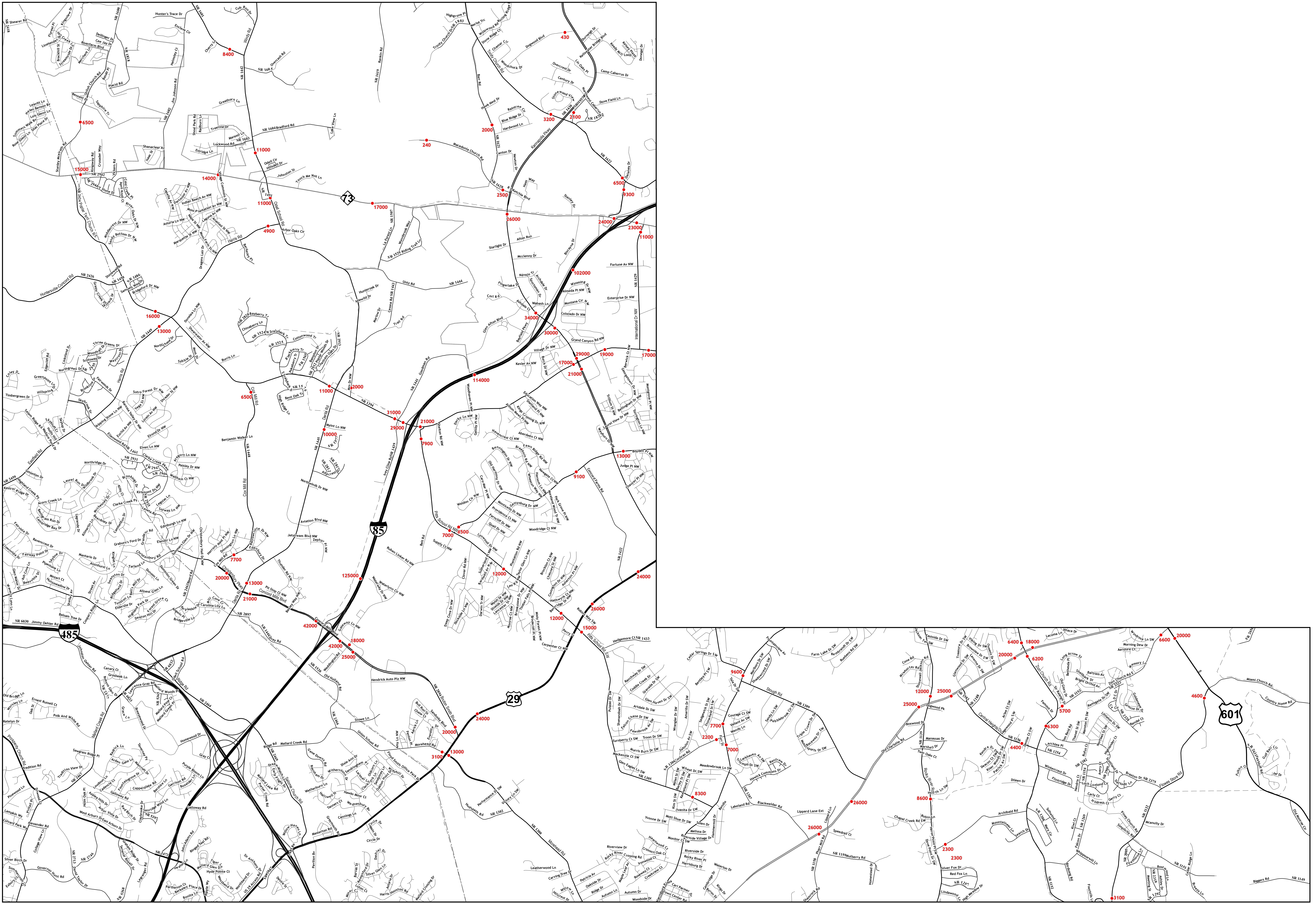
**CONCORD**  
**KANNAPOLIS**

Included In  
 CABARRAS AND ROWAN COUNTIES  
**NORTH CAROLINA**

BASE MAPPING PREPARED BY  
 NORTH CAROLINA DEPARTMENT OF TRANSPORTATION  
 STATE ROAD MAINTENANCE UNIT  
 MAPPING AND INFORMATION SECTION  
 IN COOPERATION WITH THE  
 U. S. DEPARTMENT OF TRANSPORTATION  
 FEDERAL HIGHWAY ADMINISTRATION

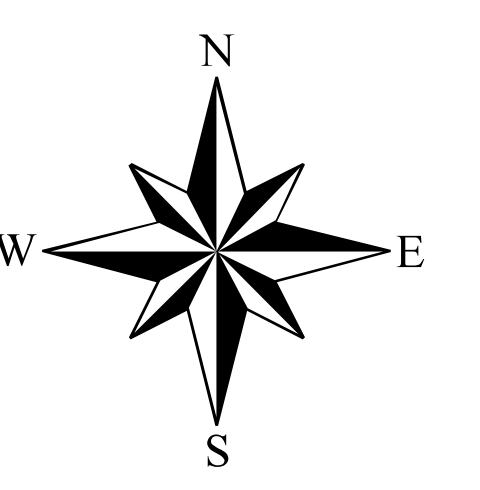
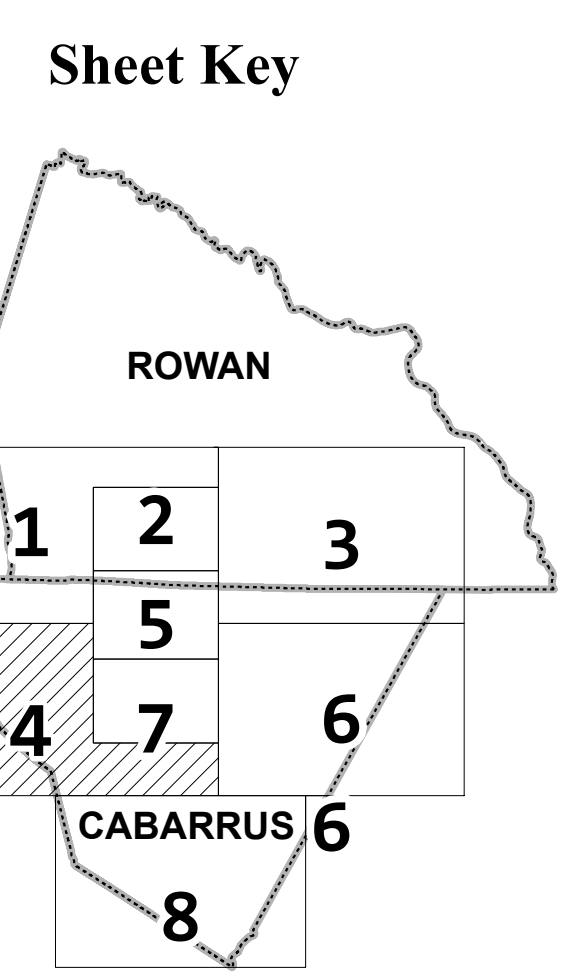






LEGEND

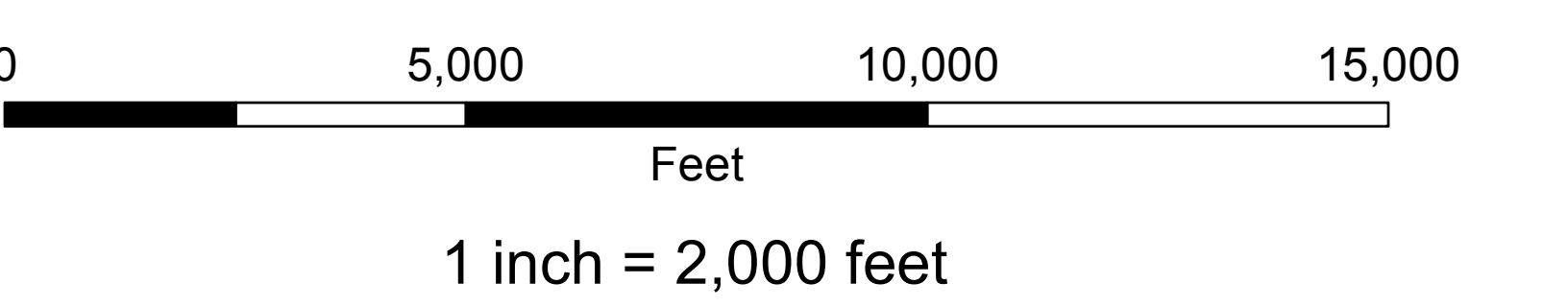
|   |                  |                                    |
|---|------------------|------------------------------------|
| ROAD  | TELEPHONE PIPE   | CABLE                              |
| 4 LANE UNDIVIDED HIGHWAY  | RES. PLUMB. PIPE | RESERVATION OR PARK BOUNDARY       |
| DIVIDED HIGHWAY   |                  | INSET AREA                         |
| FCA   |                  | FREE OR TOLL FERRY                 |
| FULL CONTROL ACCESS   |                  | CANAL                              |
| DETAILED HIGHWAY INTERCHANGE  |                  | NARROW STREAM                      |
| ROAD THROUGH MOUNTAIN PASS  |                  | WIDE STREAM                        |
| HIGHWAY BRIDGE  |                  | DAM WITH LOCK                      |
| UNDERPASS   |                  | DAM                                |
| OVERPASS  |                  | RESERVOIR, POND, OF LAKE           |
| DRAW SPAN ON BRIDGE   |                  | COUNTY SEAT                        |
| HIGHWAY TUNNEL  |                  | COMMUNITY AND TOWN CENTER          |
| FORD  |                  | TOWN HALL                          |
| INTERSTATE HIGHWAY  |                  | SCHOOL                             |
| U.S. NUMBERED HIGHWAY   |                  | COLLEGE OR UNIVERSITY              |
| N.C. NUMBERED HIGHWAY   |                  | HOSPITAL                           |
| U.S. NUMBERED BICYCLE ROUTE   |                  | CHURCH                             |
| N.C. NUMBERED BICYCLE ROUTE   |                  | CHURCH WITH CEMETERY               |
| INTERSTATE INTERCHANGE NUMBER   |                  | CEMETERY                           |
| SECONDARY ROAD NUMBER   |                  | FAIRGROUND OR RACETRACK            |
| RAILROAD ANY NUMBER OF TRACKS USED BY SINGLE OPERATING COMPANY  |                  | POST OFFICE                        |
| RAILROAD ANY NUMBER OF TRACKS USED BY MORE THAN ONE OPERATING COMPANY ON SAME OR ADJACENT RIGHTS-OF-WAY |                  | POWER PLANT                        |
| RAILROAD STATION  |                  | POWER SUBSTATION                   |
| GRADE CROSSING  |                  | PATROL STATION                     |
| UNDERPASS   |                  | CORRECTIONAL OR PENAL INSTN.       |
| OVERPASS  |                  | HIGHWAY GARAGE OR MAINT. YARD      |
| RAILROAD BRIDGE   |                  | HIGHWAY DIV. OR DIST. OFFICE       |
| UNINCORPORATED CENSUS DESIGNATED PLACE  |                  | WEIGHT STATION                     |
| CITY LIMIT  |                  | SWAMP OR MARSH                     |
| COUNTY LINE   |                  | GRAVEL PIT OR QUARRY               |
| STATE LINE  |                  | MONUMENT-SMALL HISTORICAL SITE     |
| INCORPORATED CITY OR VILLAGE (GENERALIZED)  |                  | LIGHTHOUSE                         |
|   |                  | MOUNTAIN PEAK                      |
|   |                  | RAINE                              |
|   |                  | REST AREA                          |
|   |                  | MUNICIPAL PARK                     |
|   |                  | TRIANGULATION STATION              |
|   |                  | COAST GUARD STATION                |
|   |                  | AIRCRAFT                           |
|   |                  | FEDERAL GAME LAND                  |
|   |                  | MILITARY AIRFIELD                  |
|   |                  | COMMERCIAL OR MUNICIPAL FIELD      |
|   |                  | HANGAR ON FIELD                    |
|   |                  | LANDING STRIP                      |
|   |                  | MARKED AUXILIARY FIELD             |
|   |                  | WAREHOUSES OR MANUFACTURING PLANTS |
|   |                  | SHOPPING CENTERS                   |



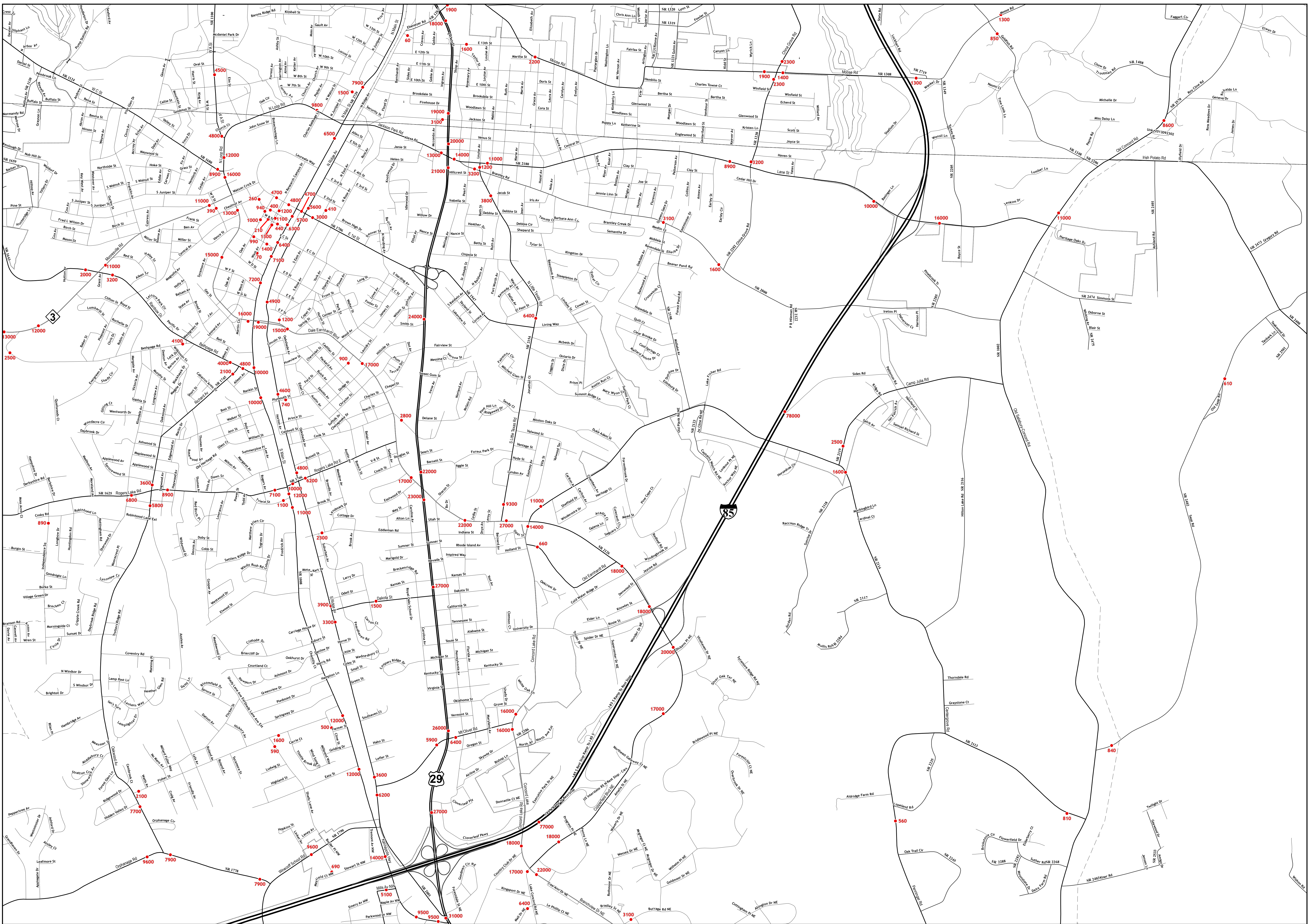
**2016**  
**ANNUAL AVERAGE**  
**DAILY TRAFFIC**  
 GENERATED BY THE  
**TRAFFIC SURVEY GROUP**  
 TRANSPORTATION PLANNING BRANCH

**CONCORD**  
**KANNAPOLIS**

Included In  
 CABARRAS AND ROWAN COUNTIES  
**NORTH CAROLINA**  
 BASE MAPPING PREPARED BY  
 NORTH CAROLINA DEPARTMENT OF TRANSPORTATION  
 STATE ROAD MAINTENANCE UNIT  
 MAPPING AND INFORMATION SECTION  
 IN COOPERATION WITH THE  
 U. S. DEPARTMENT OF TRANSPORTATION  
 FEDERAL HIGHWAY ADMINISTRATION

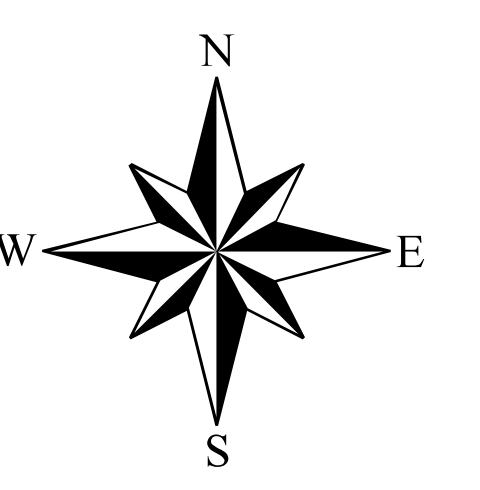
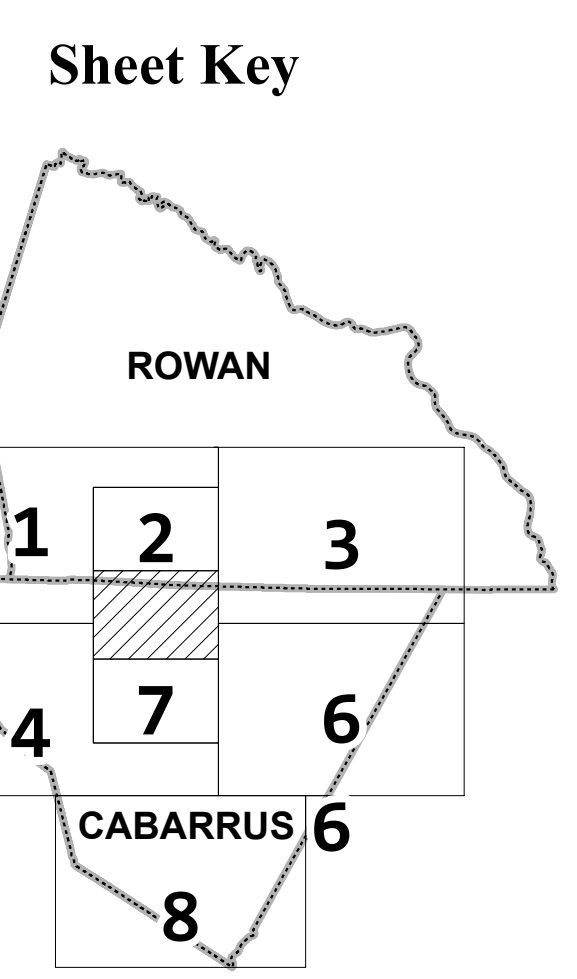






**LEGEND**

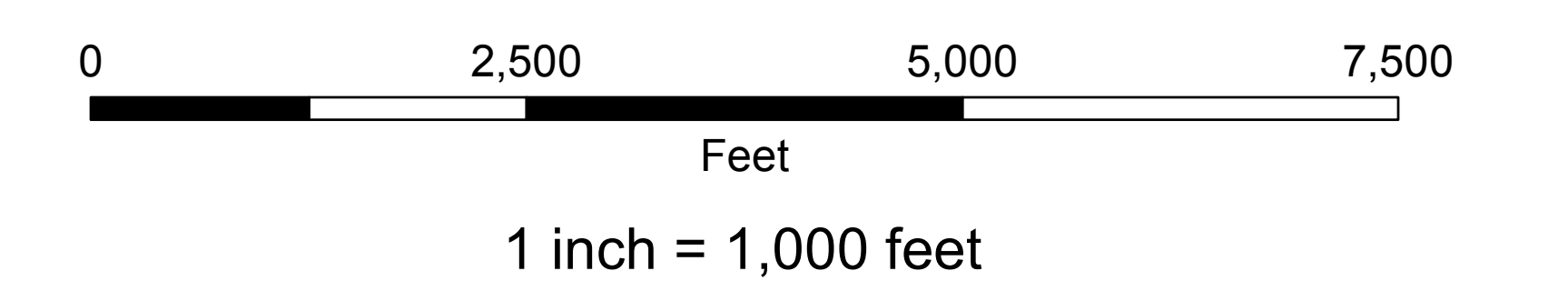
|  |   |  |                                    |
|--|---|--|------------------------------------|
|  | ROAD  |  | CABLE                              |
|  | 4 LANE UNDIVIDED HIGHWAY  |  | RESERVATION OR PARK BOUNDARY       |
|  | DIVIDED HIGHWAY   |  | INSET AREA                         |
|  | FULL CONTROL ACCESS   |  | FREE OR TOLL FERRY                 |
|  | DETAILED HIGHWAY INTERCHANGE  |  | CANAL                              |
|  | ROAD THROUGH MOUNTAIN PASS  |  | NARROW STREAM                      |
|  | HIGHWAY BRIDGE  |  | WIDE STREAM                        |
|  | UNDERPASS   |  | DAM WITH LOCK                      |
|  | OVERPASS  |  | DAM                                |
|  | DRAW SPAN ON BRIDGE   |  | RESERVOIR, POND, OR LAKE           |
|  | HIGHWAY TUNNEL  |  | COUNTY SEAT AND TOWN CENTER        |
|  | FORD  |  | TOWN HALL                          |
|  | INTERSTATE HIGHWAY  |  | SCHOOL                             |
|  | U.S. NUMBERED HIGHWAY   |  | COLLEGE OR UNIVERSITY              |
|  | N.C. NUMBERED HIGHWAY   |  | HOSPITAL                           |
|  | N.C. NUMBERED BICYCLE ROUTE   |  | CHURCH WITH CEMETERY               |
|  | INTERSTATE INTERCHANGE NUMBER   |  | CEMETERY FAIRGROUND OR RACETRACK   |
|  | SECONDARY ROAD NUMBER   |  | POWER PLANT                        |
|  | RAILROAD ANY NUMBER OF TRACKS USED BY SINGLE OPERATING COMPANY  |  | PATROL STATION                     |
|  | RAILROAD ANY NUMBER OF TRACKS USED BY MORE THAN ONE OPERATING COMPANY ON SAME OR ADJACENT RIGHTS-OF-WAY |  | CORRECTIONAL OR PENAL INSTN.       |
|  | RAILROAD STATION  |  | HIGHWAY GARAGE OR MAINT. YARD      |
|  | GRADE CROSSING  |  | HIGHWAY DIV. OR DIST. OFFICE       |
|  | UNDERPASS   |  | WEIGHT STATION                     |
|  | OVERPASS  |  | SWAMP OR MARSH                     |
|  | RAILROAD BRIDGE   |  | GRAVEL PIT OR QUARRY               |
|  | RAILROAD TUNNEL   |  | MONUMENT-SMALL HISTORICAL SITE     |
|  | UNINCORPORATED CENSUS DESIGNATED PLACE  |  | LIGHTHOUSE                         |
|  | CITY LIMIT  |  | MOUNTAIN PEAK                      |
|  | COUNTY LINE   |  | MINE                               |
|  | INCORPORATED CITY OR VILLAGE (GENERALIZED)  |  | REST AREA                          |
|  | MUNICIPAL PARK  |  | TRIANGULATION STATION              |
|  | COUNTY SEAT AND TOWN CENTER   |  | COAST GUARD STATION                |
|  | TOWN HALL   |  | ABANDONED                          |
|  | SCHOOL  |  | FEDERAL GAME LAND                  |
|  | COLLEGE OR UNIVERSITY   |  | MILITARY AIRFIELD                  |
|  | HOSPITAL  |  | COMMERCIAL OR MUNICIPAL FIELD      |
|  | CHURCH WITH CEMETERY  |  | HANGAR ON FIELD                    |
|  | CEMETERY FAIRGROUND OR RACETRACK  |  | LANDING STRIP                      |
|  | POWER PLANT   |  | MARKED AUXILIARY FIELD             |
|  | PATROL STATION  |  | WAREHOUSES OR MANUFACTURING PLANTS |
|  | CORRECTIONAL OR PENAL INSTN.  |  | SHOPPING CENTERS                   |
|  | HIGHWAY GARAGE OR MAINT. YARD   |  |                                    |
|  | HIGHWAY DIV. OR DIST. OFFICE  |  |                                    |
|  | WEIGHT STATION  |  |                                    |
|  | SWAMP OR MARSH  |  |                                    |
|  | GRAVEL PIT OR QUARRY  |  |                                    |
|  | MONUMENT-SMALL HISTORICAL SITE  |  |                                    |
|  | LIGHTHOUSE  |  |                                    |
|  | MOUNTAIN PEAK   |  |                                    |
|  | MINE  |  |                                    |
|  | REST AREA   |  |                                    |
|  | TRIANGULATION STATION   |  |                                    |
|  | COAST GUARD STATION   |  |                                    |
|  | ABANDONED   |  |                                    |
|  | FEDERAL GAME LAND   |  |                                    |
|  | MILITARY AIRFIELD   |  |                                    |
|  | COMMERCIAL OR MUNICIPAL FIELD   |  |                                    |
|  | HANGAR ON FIELD   |  |                                    |
|  | LANDING STRIP   |  |                                    |
|  | MARKED AUXILIARY FIELD  |  |                                    |
|  | WAREHOUSES OR MANUFACTURING PLANTS  |  |                                    |
|  | SHOPPING CENTERS  |  |                                    |



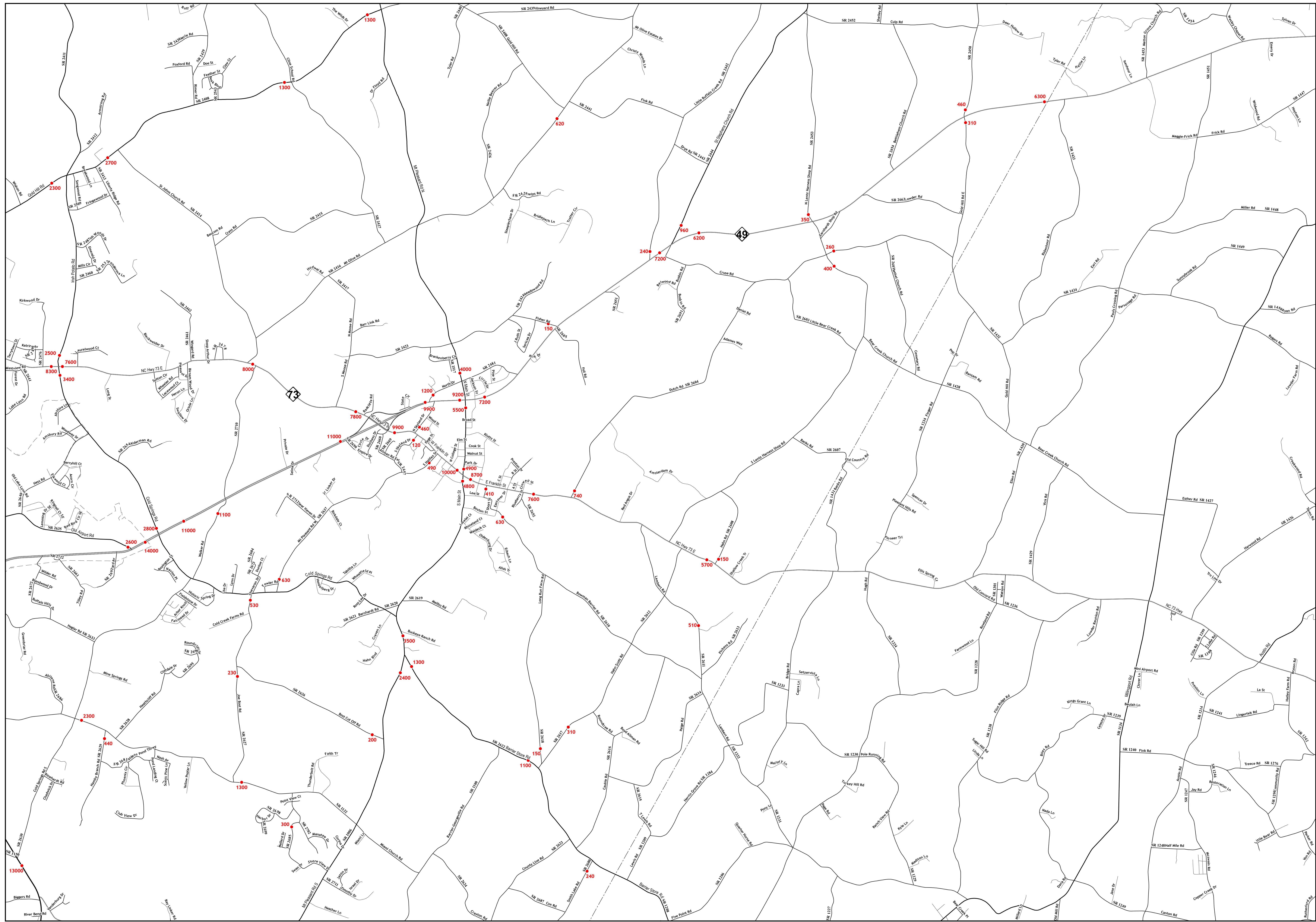
**2016**  
**ANNUAL AVERAGE**  
**DAILY TRAFFIC**  
 GENERATED BY THE  
**TRAFFIC SURVEY GROUP**  
 TRANSPORTATION PLANNING BRANCH

**CONCORD**  
**KANNAPOLIS**  
 Included In  
 CABARRAS AND ROWAN COUNTIES  
**NORTH CAROLINA**

BASE MAPPING PREPARED BY  
 NORTH CAROLINA DEPARTMENT OF TRANSPORTATION  
 STATE ROAD MAINTENANCE UNIT  
 MAPPING AND INFORMATION SECTION  
 IN COOPERATION WITH THE  
 U. S. DEPARTMENT OF TRANSPORTATION  
 FEDERAL HIGHWAY ADMINISTRATION

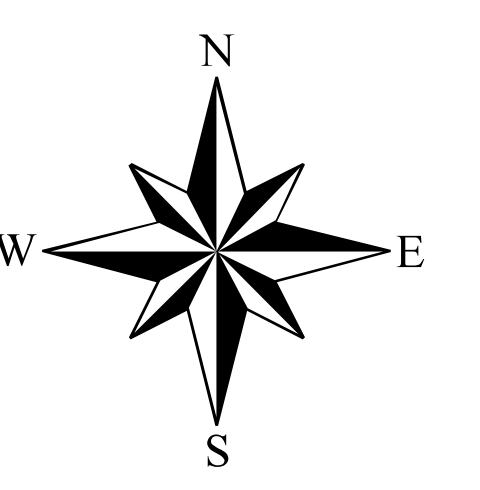
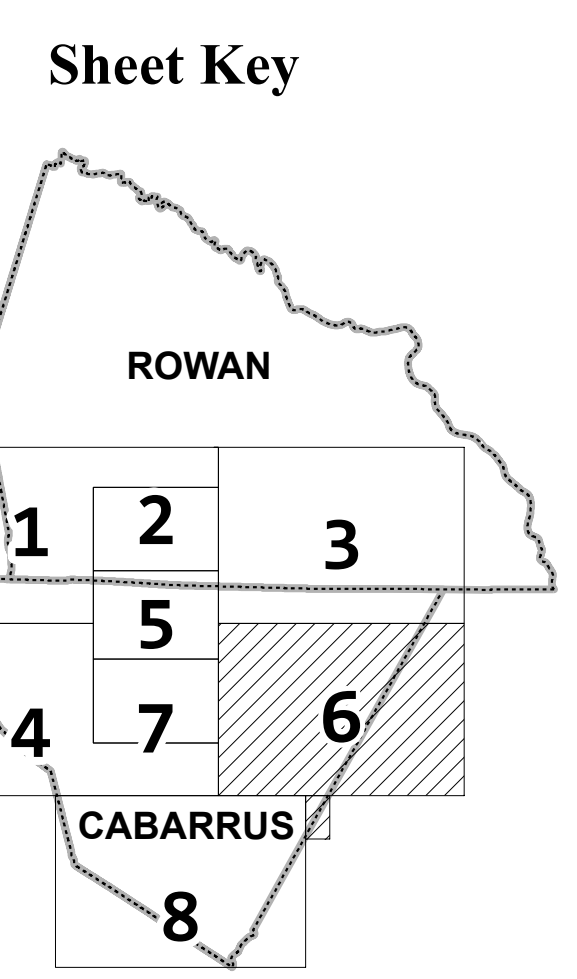






**LEGEND**

|   |                                    |
|---|------------------------------------|
| ROAD  | CABLE                              |
| 4 LANE UNDIVIDED HIGHWAY  | RESERVATION OR PARK BOUNDARY       |
| DIVIDED HIGHWAY   | INSET AREA                         |
| FCA   | FREE OR TOLL FERRY                 |
| DETAILED HIGHWAY INTERCHANGE  | CANAL                              |
| ROAD THROUGH MOUNTAIN PASS  | NARROW STREAM                      |
| HIGHWAY BRIDGE  | WIDE STREAM                        |
| UNDERPASS   | DAM WITH LOCK                      |
| OVERPASS  | DAM                                |
| DRAW SPAN ON BRIDGE   | RESERVOIR, POND, OR LAKE           |
| HIGHWAY TUNNEL  | COUNTY SEAT                        |
| FORD  | COMMUNITY AND TOWN CENTER          |
| INTERSTATE HIGHWAY  | TOWN HALL                          |
| U.S. NUMBERED HIGHWAY   | SCHOOL                             |
| N.C. NUMBERED HIGHWAY   | COLLEGE OR UNIVERSITY              |
| U.S. NUMBERED BICYCLE ROUTE   | HOSPITAL                           |
| N.C. NUMBERED BICYCLE ROUTE   | CHURCH                             |
| INTERSTATE INTERCHANGE NUMBER   | CHURCH WITH CEMETERY               |
| SECONDARY ROAD NUMBER   | CEMETERY                           |
| RAILROAD ANY NUMBER OF TRACKS USED BY MORE THAN ONE OPERATING COMPANY | FAIRGROUND OR RACETRACK            |
| RAILROAD ANY NUMBER OF TRACKS USED BY SAME OR ADJACENT RIGHTS-OF-WAY  | POST OFFICE                        |
| RAILROAD STATION  | POWER PLANT                        |
| GRADE CROSSING  | POWER SUBSTATION                   |
| UNDERPASS   | PATROL STATION                     |
| OVERPASS  | CORRECTIONAL OR PENAL INSTN.       |
| RAILROAD TUNNEL   | HIGHWAY GARAGE OR MAINT. YARD      |
| UNINCORPORATED CENSUS DESIGNATED PLACE                                | HIGHWAY DIV. OR DIST. OFFICE       |
| CITY LIMIT  | WEIGHT STATION                     |
| COUNTY LINE   | SWAMP OR MARSH                     |
| STATE LINE  | GRAVEL PIT OR QUARRY               |
| INCORPORATED CITY OR VILLAGE (GENERALIZED)                            | MONUMENT-SMALL HISTORICAL SITE     |
|   | LIGHTHOUSE                         |
|   | MOUNTAIN PEAK                      |
|   | MINE                               |
|   | REST AREA                          |
|   | MUNICIPAL PARK                     |
|   | TRIANGULATION STATION              |
|   | COAST GUARD STATION                |
|   | AIRPORT                            |
|   | FEDERAL GAME LAND                  |
|   | MILITARY AIRFIELD                  |
|   | COMMERCIAL OR MUNICIPAL FIELD      |
|   | HANGAR ON FIELD                    |
|   | LANDING STRIP                      |
|   | MARKED AUXILIARY FIELD             |
|   | WAREHOUSES OR MANUFACTURING PLANTS |
|   | SHOPPING CENTERS                   |

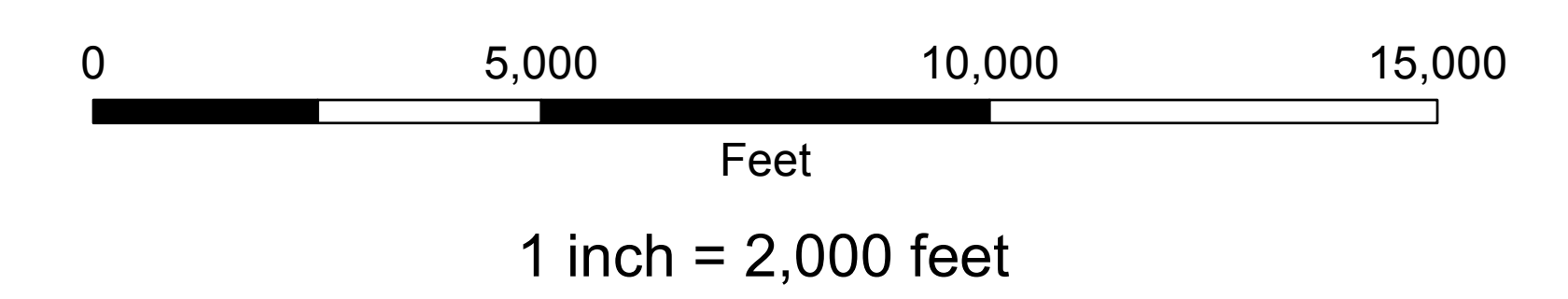


**2016**  
**ANNUAL AVERAGE**  
**DAILY TRAFFIC**  
 GENERATED BY THE  
**TRAFFIC SURVEY GROUP**  
 TRANSPORTATION PLANNING BRANCH

**CONCORD**  
**KANNAPOLIS**

Included In  
 CABARRAS AND ROWAN COUNTIES  
**NORTH CAROLINA**

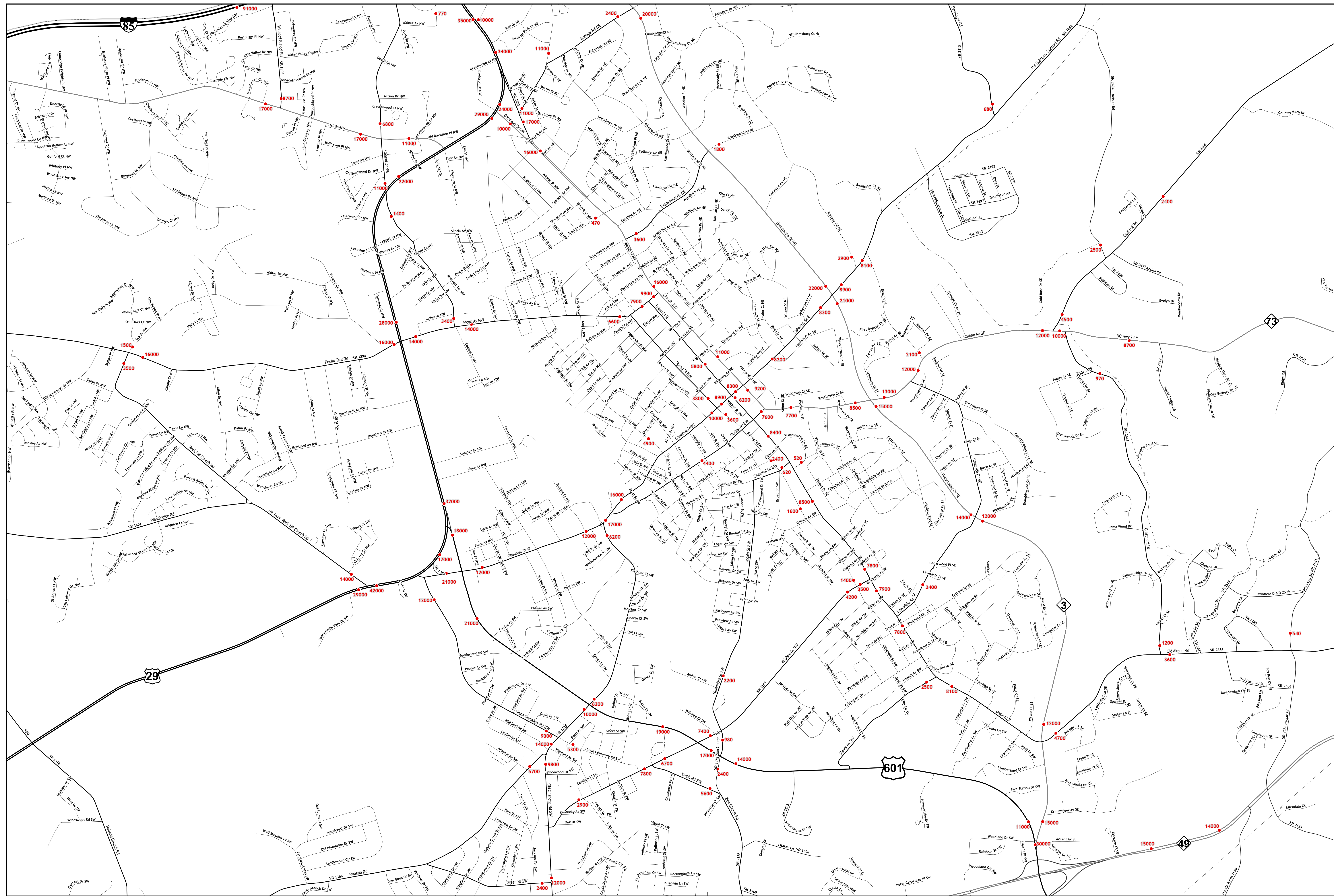
BASE MAPPING PREPARED BY  
 NORTH CAROLINA DEPARTMENT OF TRANSPORTATION  
 STATE ROAD MAINTENANCE UNIT  
 MAPPING AND INFORMATION SECTION  
 IN COOPERATION WITH THE  
 U. S. DEPARTMENT OF TRANSPORTATION  
 FEDERAL HIGHWAY ADMINISTRATION






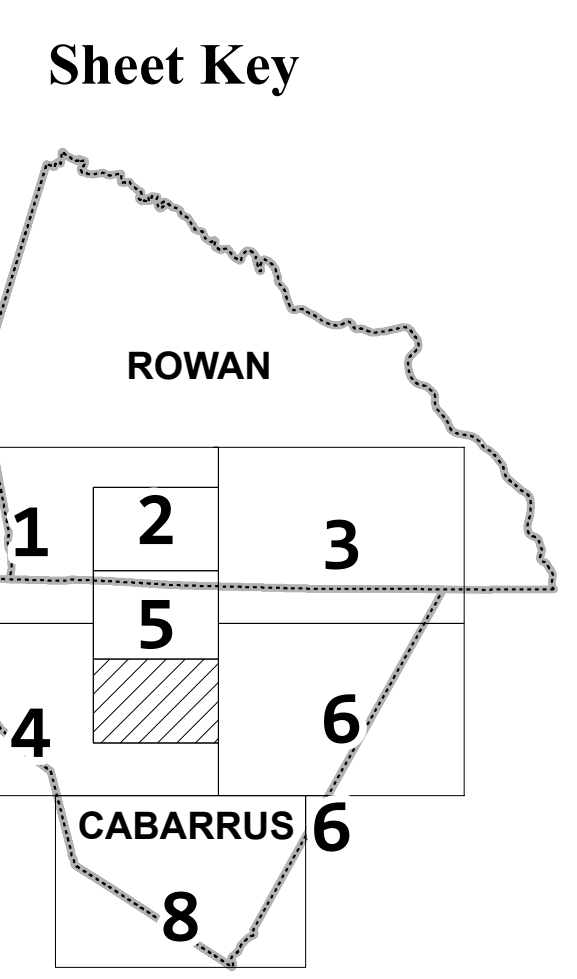






**LEGEND**

|   |                                    |
|---|------------------------------------|
| ROAD  | CABLE                              |
| 4 LANE UNDIVIDED HIGHWAY  | RESERVOIR OR PARK BOUNDARY         |
| DIVIDED HIGHWAY   | INSET AREA                         |
| FCA   | FREE OR TOLL FERRY                 |
| DETAILED HIGHWAY INTERCHANGE  | CANAL                              |
| ROAD THROUGH MOUNTAIN PASS  | NARROW STREAM                      |
| HIGHWAY BRIDGE  | WIDE STREAM                        |
| UNDERPASS   | DAM WITH LOCK                      |
| OVERPASS  | DAM                                |
| DRAW SPAN ON BRIDGE   | RESERVOIR, POND, OR LAKE           |
| HIGHWAY TUNNEL  | COUNTY SEAT                        |
| FORD  | COMMUNITY AND TOWN CENTER          |
| INTERSTATE HIGHWAY  | TOWN HALL                          |
| U.S. NUMBERED HIGHWAY   | SCHOOL                             |
| N.C. NUMBERED HIGHWAY   | COLLEGE OR UNIVERSITY              |
| N.C. NUMBERED BICYCLE ROUTE   | HOSPITAL                           |
| N.C. NUMBERED BICYCLE ROUTE   | CHURCH                             |
| INTERSTATE INTERCHANGE NUMBER   | CHURCH WITH CEMETERY               |
| SECONDARY ROAD NUMBER   | FAIRGROUND OR RACETRACK            |
| RAILROAD ANY NUMBER OF TRACKS USED BY SINGLE OPERATING COMPANY  | POST OFFICE                        |
| RAILROAD ANY NUMBER OF TRACKS USED BY MORE THAN ONE OPERATING COMPANY ON SAME OR ADJACENT RIGHTS-OF-WAY | POWER PLANT                        |
| RAILROAD STATION  | POWER SUBSTATION                   |
| GRADE CROSSING  | PATROL STATION                     |
| UNDERPASS   | CORRECTIONAL OR PENAL INSTN.       |
| OVERPASS  | HIGHWAY GARAGE OR MAINT. YARD      |
| RAILROAD BRIDGE   | HIGHWAY DIV. OR DIST. OFFICE       |
| UNINCORPORATED CENSUS DESIGNATED PLACE  | WEIGHT STATION                     |
| CITY LIMIT  | SWAMP OR MARSH                     |
| COUNTY LINE   | GRAVEL PIT OR QUARRY               |
| STATE LINE  | MONUMENT-SMALL HISTORICAL SITE     |
| INCORPORATED CITY OR VILLAGE (GENERALIZED)  | LIGHTHOUSE                         |
|   | MOUNTAIN PEAK                      |
|   | MINE                               |
|   | REST AREA                          |
|   | MUNICIPAL PARK                     |
|   | TRIANGULATION STATION              |
|   | COAST GUARD STATION                |
|   | ABANDONED                          |
|   | FEDERAL GAME LAND                  |
|   | MILITARY AIRFIELD                  |
|   | COMMERCIAL OR MUNICIPAL FIELD      |
|   | HANGAR ON FIELD                    |
|   | LANDING STRIP                      |
|   | STATE LINE                         |
|   | MARKED AUXILIARY FIELD             |
|   | WAREHOUSES OR MANUFACTURING PLANTS |
|   | SHOPPING CENTERS                   |

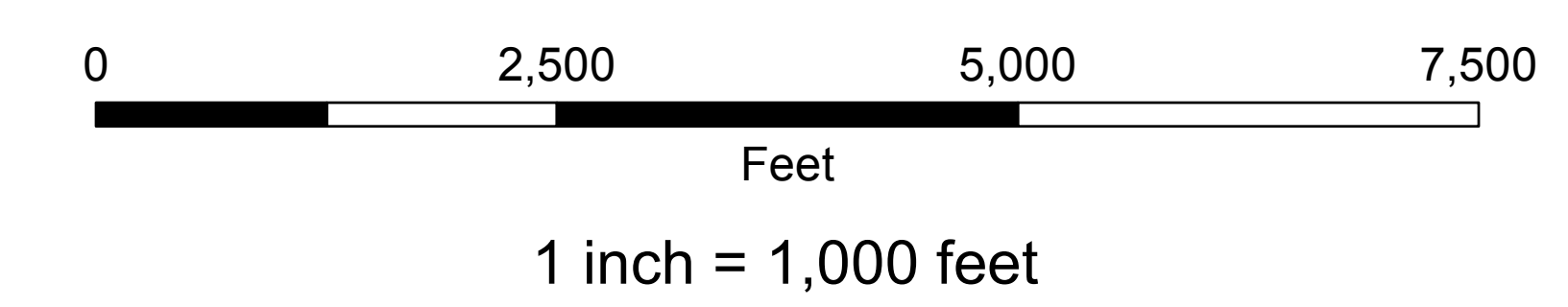


**2016**  
**ANNUAL AVERAGE**  
**DAILY TRAFFIC**  
 GENERATED BY THE  
**TRAFFIC SURVEY GROUP**  
 TRANSPORTATION PLANNING BRANCH

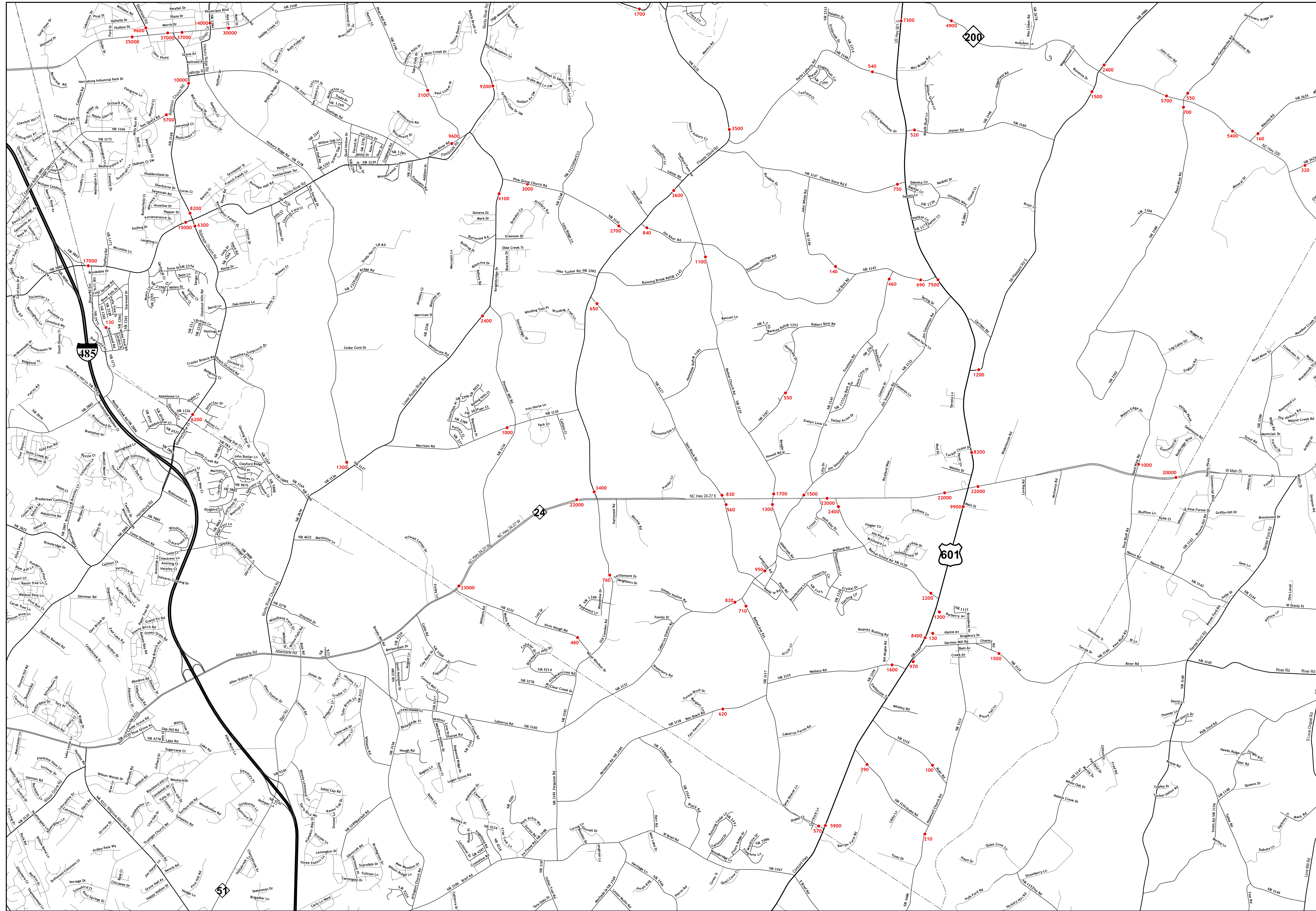
**CONCORD**  
**KANNAPOLIS**

Included In  
 CABARRAS AND ROWAN COUNTIES  
**NORTH CAROLINA**

BASE MAPPING PREPARED BY  
 NORTH CAROLINA DEPARTMENT OF TRANSPORTATION  
 STATE ROAD MAINTENANCE UNIT  
 MAPPING AND INFORMATION SECTION  
 IN COOPERATION WITH THE  
 U. S. DEPARTMENT OF TRANSPORTATION  
 FEDERAL HIGHWAY ADMINISTRATION


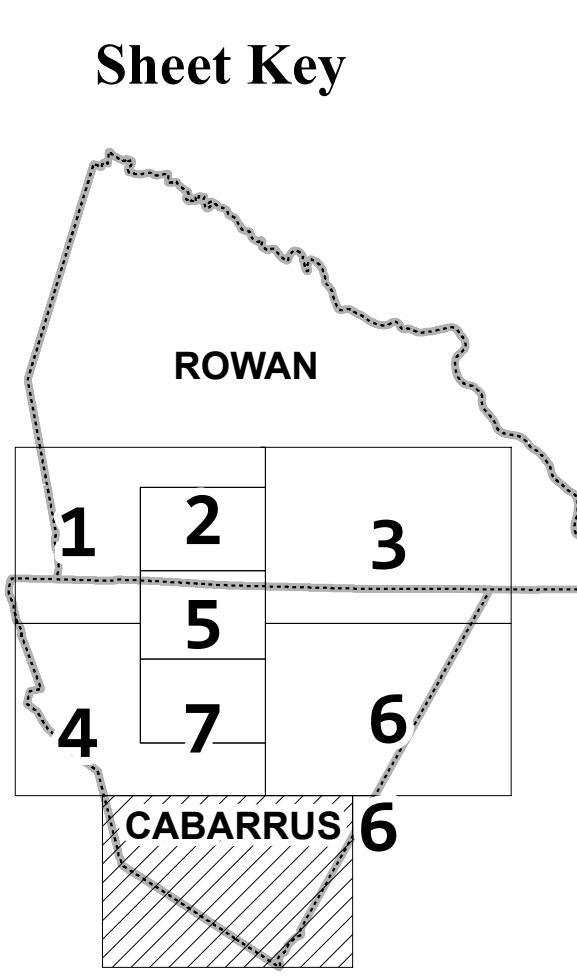






**LEGEND**

|   |   |
|---|---|
| ROAD<br>4 LANE UNDIVIDED HIGHWAY<br>DIVIDED HIGHWAY<br>FCA<br>FULL CONTROL ACCESS<br>DETAILED HIGHWAY INTERCHANGE<br>ROAD THROUGH MOUNTAIN PASS<br>HIGHWAY BRIDGE   | CABLE<br>RESERVATION OR PARK BOUNDARY<br>INSET AREA<br>FREE OR TOLL FERRY<br>CANAL<br>NARROW STREAM<br>WIDE STREAM  |
| UNDERPASS<br>OVERPASS<br>DRAW SPAN ON BRIDGE<br>HIGHWAY TUNNEL<br>FORD<br>INTERSTATE HIGHWAY<br>U.S. NUMBERED HIGHWAY<br>U.S. NUMBERED BICYCLE ROUTE<br>N.C. NUMBERED BICYCLE ROUTE<br>INTERSTATE INTERCHANGE NUMBER<br>RAILROAD ANY NUMBER OF TRACKS USED BY MORE THAN ONE OPERATION COMPANY<br>RAILROAD ANY NUMBER OF TRACKS USED BY ONE OPERATION COMPANY ON SAME OR ADJACENT RIGHTS-OF-WAY<br>RAILROAD STATION<br>GRADE CROSSING<br>UNDERPASS<br>OVERPASS<br>RAILROAD TUNNEL<br>UNINCORPORATED CENSUS DESIGNATED PLACE<br>CITY LIMIT<br>COUNTY LINE<br>STATE LINE<br>INCORPORATED CITY OR VILLAGE (GENERALIZED) | DAM WITH LOCK<br>DAM<br>RESERVOIR, POND, OR LAKE<br>COUNTY SEAT<br>COMMUNITY AND TOWN CENTER<br>TOWN HALL<br>SCHOOL<br>COLLEGE OR UNIVERSITY<br>HOSPITAL<br>CHURCH<br>CHURCH WITH CEMETERY<br>CEMETERY<br>FAIRGROUND OR RACETRACK<br>POWER PLANT<br>POWER SUBSTATION<br>PATROL STATION<br>CORRECTIONAL OR PENAL INSTN.<br>HIGHWAY GARAGE OR MAINT. YARD<br>HIGHWAY DIV. OR DIST. OFFICE<br>WEIGHT STATION<br>SWAMP OR MARSH<br>GRAVEL PIT OR QUARRY<br>MONUMENT-SMALL HISTORICAL SITE<br>LIGHTHOUSE<br>MOUNTAIN PEAK<br>RAIL<br>REST AREA<br>MUNICIPAL PARK<br>TRIANGULATION STATION<br>COAST GUARD STATION<br>ABANDONED<br>FEDERAL GAME LAND<br>MILITARY AIRFIELD<br>COMMERCIAL OR MUNICIPAL FIELD<br>HANGAR ON FIELD<br>LANDING STRIP<br>STATE LINE<br>MARKED AUXILIARY FIELD<br>WAREHOUSES OR MANUFACTURING PLANTS<br>SHOPPING CENTERS |



**2016 ANNUAL AVERAGE DAILY TRAFFIC GENERATED BY THE TRAFFIC SURVEY GROUP TRANSPORTATION PLANNING BRANCH**

**CONCORD KANNAPOLIS**  
Included In  
CABARRAS AND ROWAN COUNTIES  
**NORTH CAROLINA**

BASE MAPPING PREPARED BY  
NORTH CAROLINA DEPARTMENT OF TRANSPORTATION  
STATE ROAD MAINTENANCE UNIT  
MAPPING AND INFORMATION SECTION  
IN COOPERATION WITH THE  
U. S. DEPARTMENT OF TRANSPORTATION  
FEDERAL HIGHWAY ADMINISTRATION

