

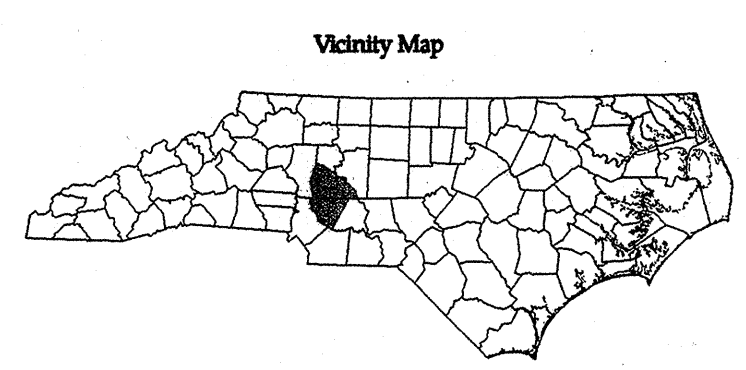


CONCORD/KANNAPOLIS & VICINITY
Base Map (Rotated)

- Legend
- Road
 - Highway
 - Railroad
 - Airport/Landing Strip
 - County Boundary
 - Hydrography



2004
ANNUAL AVERAGE
DAILY TRAFFIC
PREPARED BY
TRAFFIC SURVEY UNIT



Map prepared March 2000 by the
Center for Geographic Information & Analysis
801 N. Wilmington St. • Raleigh, NC 27601
Phone: (919) 790-2090 • Fax: (919) 715-0725