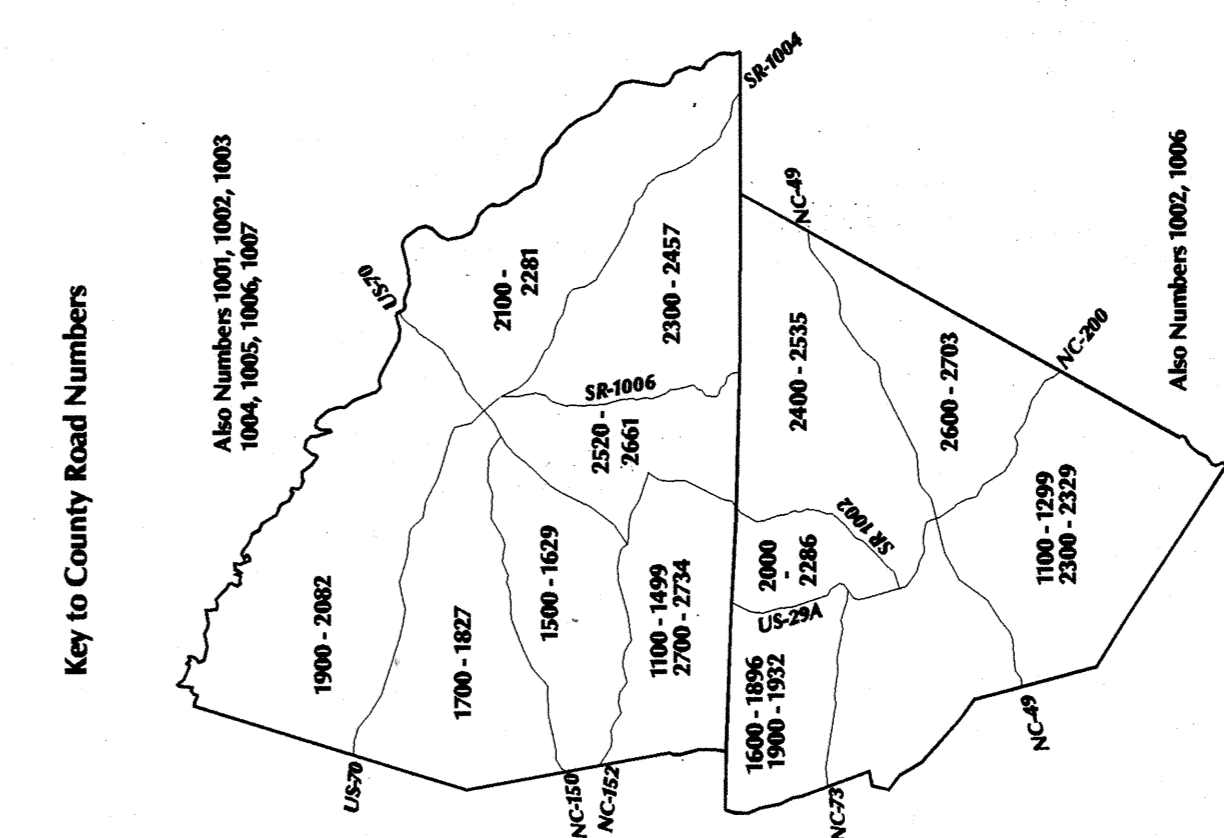
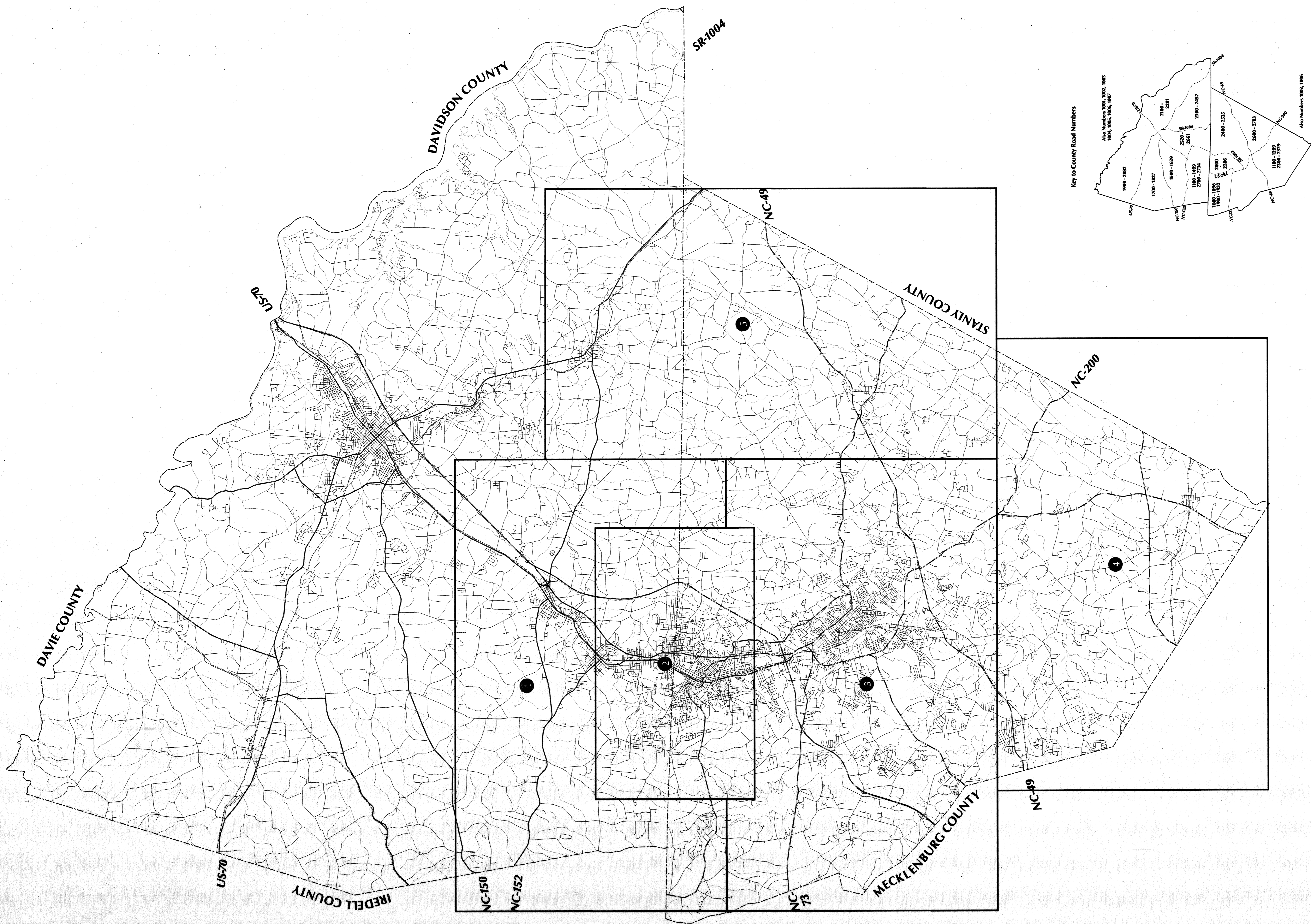
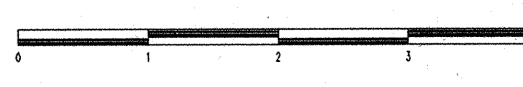
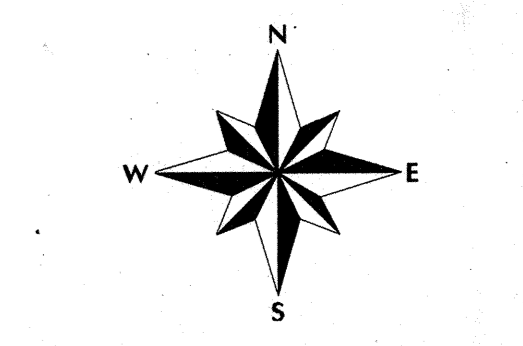


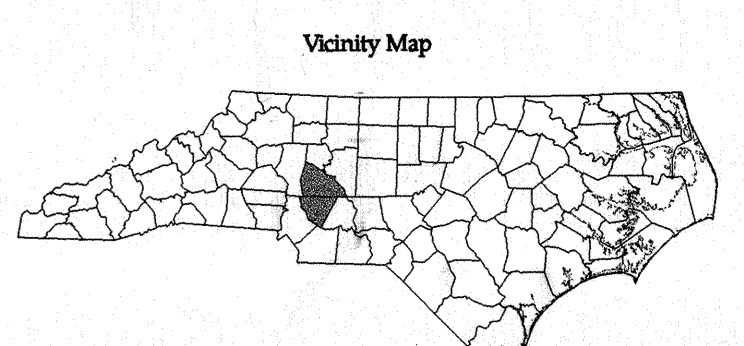
CONCORD/KANNAPOLIS & VICINITY
Base Map (Rotated)



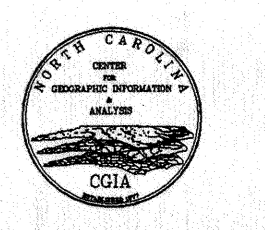
- Legend
- Road
 - Highway
 - Railroad
 - Airport/Landing Strip
 - County Boundary
 - Hydrography
 - Grid



2000
ANNUAL AVERAGE
DAILY TRAFFIC



N.C. Department of Transportation
Statewide Planning Branch
Traffic Survey Unit
1554 Mail Service Center
Raleigh, NC 27699-1554



Map prepared March 2000 by the
Center for Geographic Information & Analysis
300 N. Wilmington St. • Raleigh, NC 27601
Phone: (919)733-2090 • Fax: (919)733-0725