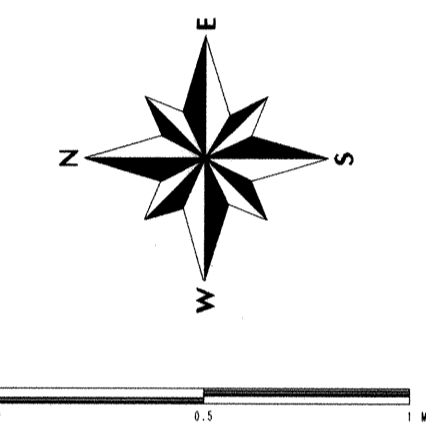


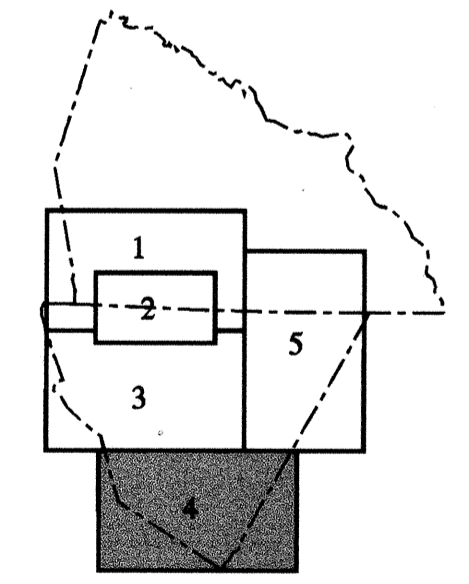
CONCORD/KANNAPOLIS & VICINITY
Grid #4

- Legend
- Road
 - Highway
 - Railroad
 - Airport/Landing Strip
 - County Boundary
 - Hydrography
 - Grid
 - Bridge
 - Railroad Crossing
 - School
 - Church




**1999
ANNUAL AVERAGE
DAILY TRAFFIC**

Cabarrus/Rowan Counties



N.C. Department of Transportation
Statewide Planning Branch
Traffic Survey Unit
1554 Mail Service Center
Raleigh, NC 27699-1554



Map prepared March 2000 by the
Center for Geographic Information & Analysis
301 N. Wilmington St. • Raleigh, NC 27601
Phone: (919)733-2090 • Fax: (919)735-0725

