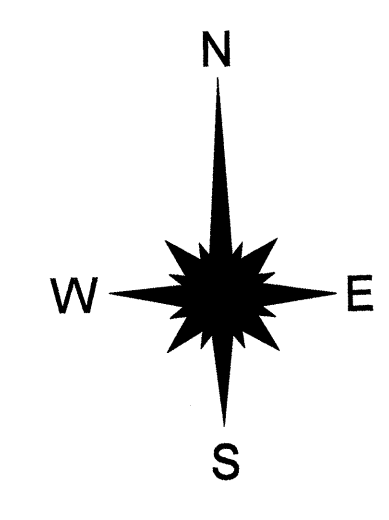
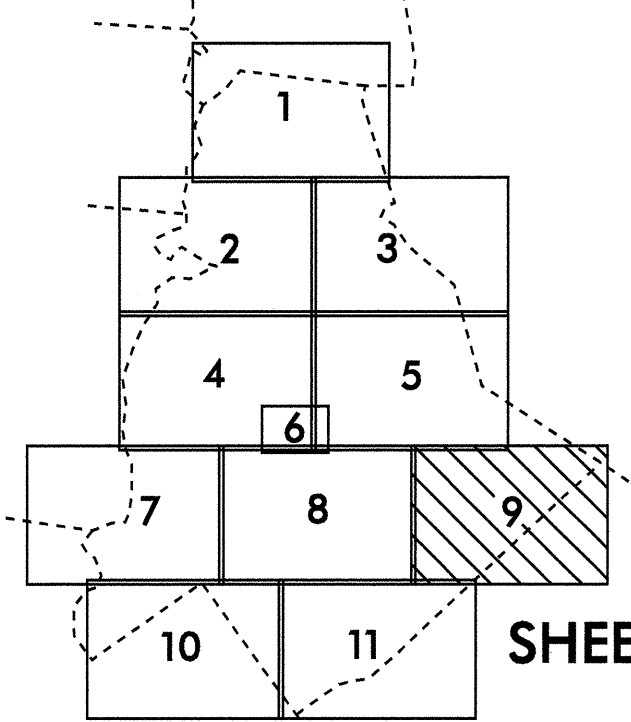


**LEGEND**

ROAD 4 LANE UNDIVIDED HIGHWAY DIVIDED HIGHWAY	TELEPHONE CABLE
FCA FULL CONTROL ACCESS	RESERVATION OR PARK BOUNDARY
DETAILED HIGHWAY INTERCHANGE	INSET AREA
ROAD THROUGH MOUNTAIN PASS	FREE OR TOLL FERRY
HIGHWAY BRIDGE	CANAL
UNDERPASS	NARROW STREAM
OVERPASS	WIDE STREAM
DRAW SPAN ON BRIDGE	DAM WITH LOCK
HIGHWAY TUNNEL	DAM
FORD	RESERVOIR, POND, OR LAKE
INTERSTATE HIGHWAY	COUNTY SEAT
U.S. NUMBERED HIGHWAY	COMMUNITY AND TOWN CENTER
N.C. NUMBERED HIGHWAY	SCHOOL
U.S. NUMBERED BICYCLE ROUTE	COLLEGE OR UNIVERSITY
INTERSTATE INTERCHANGE NUMBER	HOSPITAL
SECONDARY ROAD NUMBER	CHURCH
RAILROAD, ANY NUMBER OF TRACKS USED BY SINGLE OPERATING COMPANY	CHURCH WITH CEMETERY
RAILROAD, ANY NUMBER OF TRACKS USED BY MORE THAN ONE OPERATION COMPANY ON SAME OR ADJACENT RIGHTS-OF-WAY	CEMETERY
RAILROAD STATION	PARKING LOT OR RACETRACK
GRADE CROSSING	POST OFFICE
UNDERPASS	POWER PLANT
OVERPASS	POWER SUBSTATION
RAILROAD TUNNEL	PATROL STATION
RAILROAD BRIDGE	CORRECTIONAL OR PENAL INSTN.
UNINCORPORATED CENSUS DESIGNATED PLACE	HIGHWAY GARAGE OR MAINT. YARD
CITY LIMIT	HIGHWAY DIV. OR DIST. OFFICE
COUNTY LINE	WEIGHT STATION
STATE LINE	SWAMP OR MARSH
INCORPORATED CITY OR VILLAGE, (GENERALIZED)	GRAVEL PIT OR QUARRY
	MONUMENT-SMALL HISTORICAL SITE
	LIGHTHOUSE
	MOUNTAIN PEAK
	MINE
	REST AREA
	MUNICIPAL PARK
	TRIANGULATION STATION
	COAST GUARD STATION
	ARMORY
	FEDERAL GAME LAND
	MILITARY AIRFIELD
	COMMERCIAL OR MUNICIPAL FIELD
	HANGAR ON FIELD
	LANDING STRIP
	MARKED AUXILIARY FIELD
	WAREHOUSES OR MANUFACTURING PLANTS
	SHOPPING CENTERS

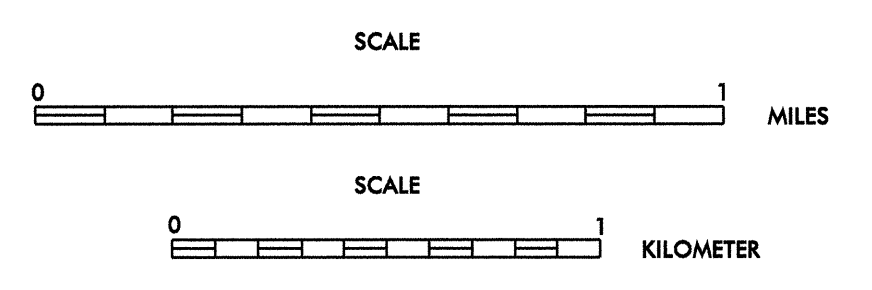


**2008  
ANNUAL AVERAGE  
DAILY TRAFFIC**  
GENERATED BY THE  
**TRAFFIC SURVEY GROUP**  
TRANSPORTATION PLANNING BRANCH

**CHARLOTTE**  
INCLUDED IN  
MECKLENBURG COUNTY  
**NORTH CAROLINA**

BASE MAPPING PREPARED BY  
**NORTH CAROLINA DEPARTMENT OF TRANSPORTATION**  
STATE ROAD MAINTENANCE UNIT  
MAPPING & INFORMATION SECTION

IN COOPERATION WITH THE  
**U.S. DEPARTMENT OF TRANSPORTATION**  
FEDERAL HIGHWAY ADMINISTRATION



U15

**SHEET 9 OF 11**

1" = 1500' = 457.2m

SHEET 9 OF 11

BASE MAP  
REVISED  
MAY 2009