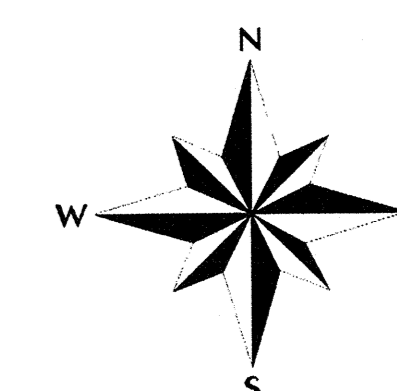
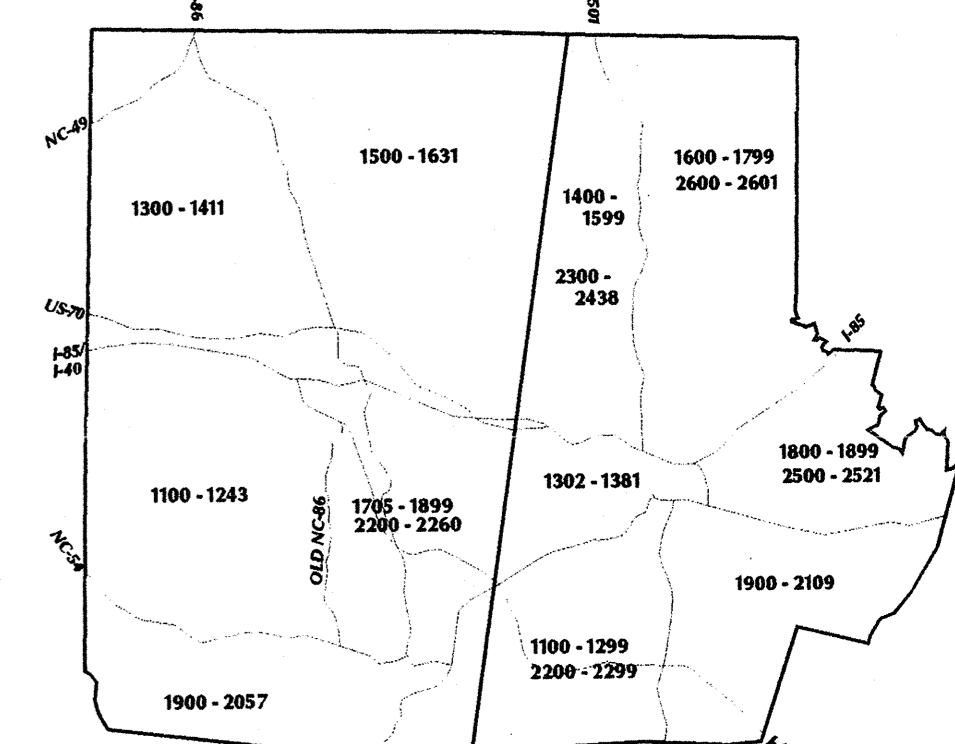


CHAPEL HILL & VICINITY
Base Map

- Legend
- Road
 - Highway
 - Railroad
 - Airport/Landing Strip
 - County Boundary
 - Hydrography
 - Grid



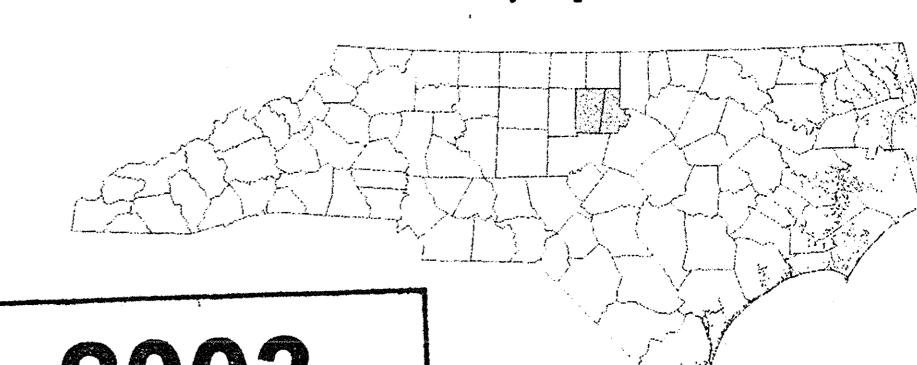
Key to County Road Numbers



Also Numbers 1001, 1002, 1003, 1004, 1005, 1006, 1007, 1008, 1009, 1010


Also Numbers 1002, 1004

Vicinity Map



2003
ANNUAL AVERAGE
DAILY TRAFFIC

NC DEPARTMENT OF TRANSPORTATION
TRANSPORTATION PLANNING BRANCH
TRAFFIC SURVEY UNIT
1547 MAIL SERVICE CENTER
RALEIGH, NC 27699-1547



Map prepared March 2000 by the
Center for Geographic Information & Analysis
301 N. Wilmington St., Raleigh, NC 27601
Phone: (919)733-2090 • Fax: (919)715-0725

