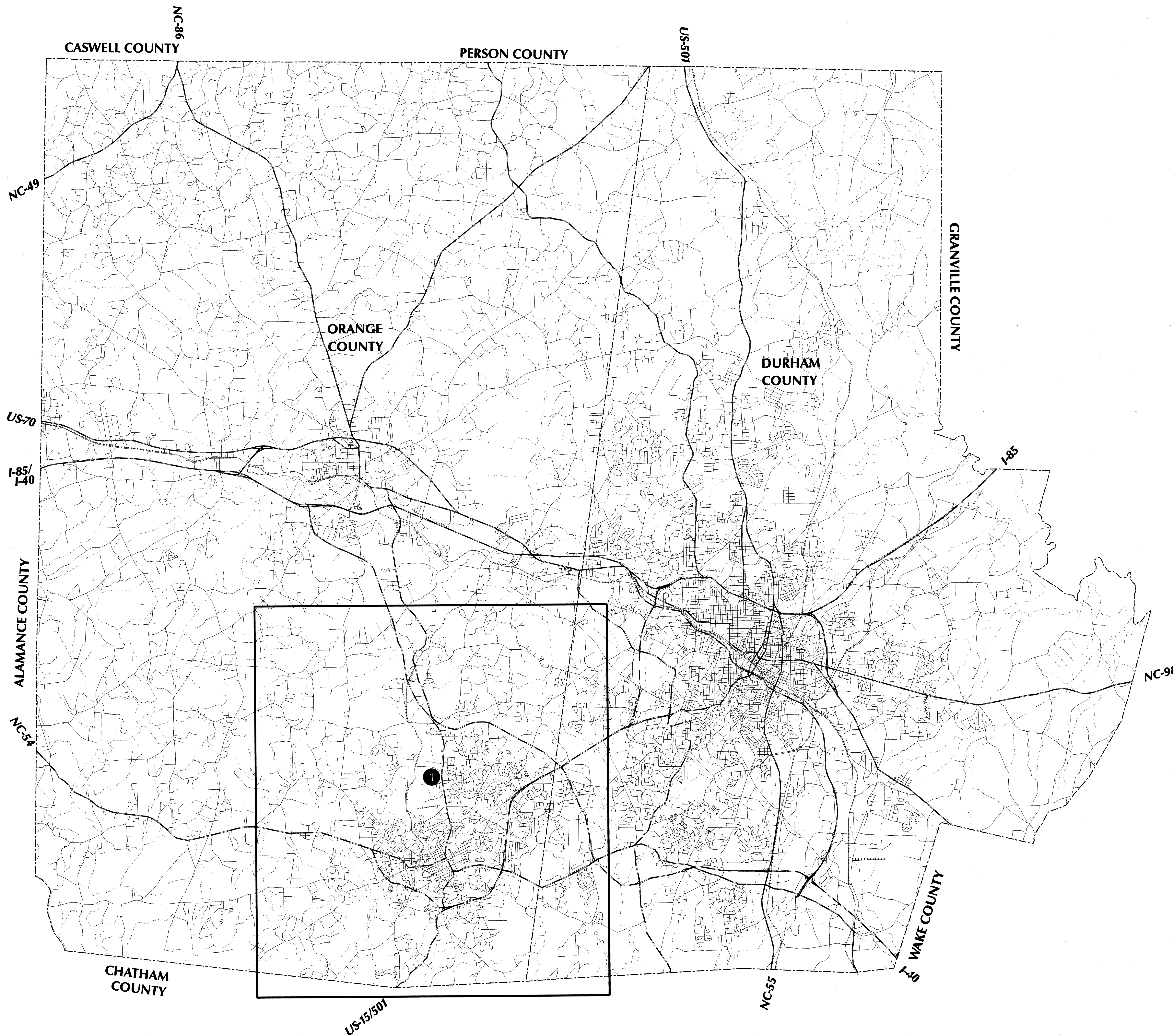

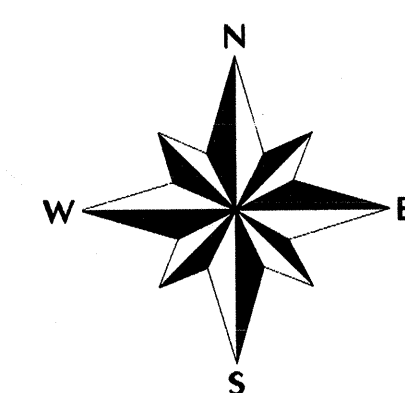


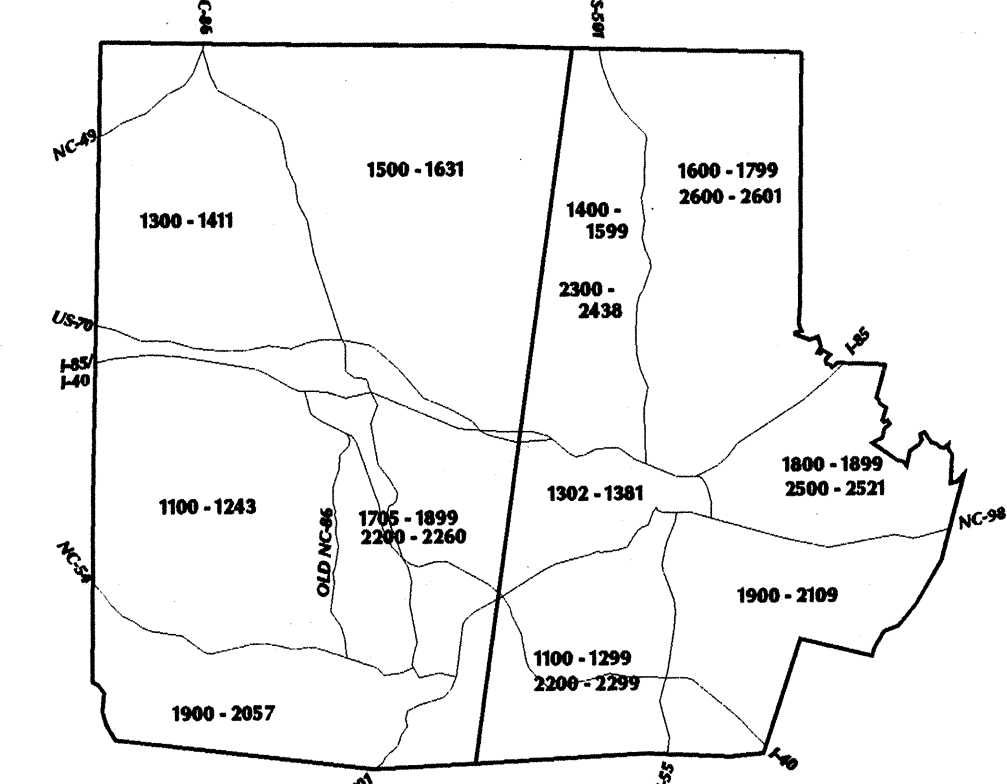
CHAPEL HILL & VICINITY  
Base Map



- Legend
- Road
  - Highway
  - Railroad
  - Airport/Landing Strip
  - County Boundary
  - Hydrography
  - Grid



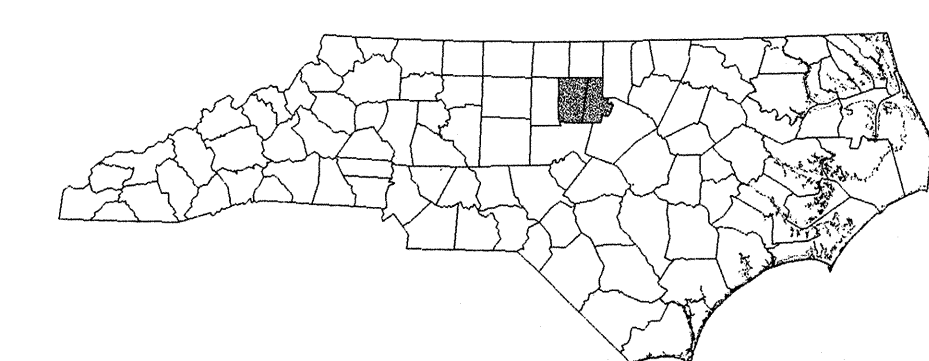
Key to County Road Numbers



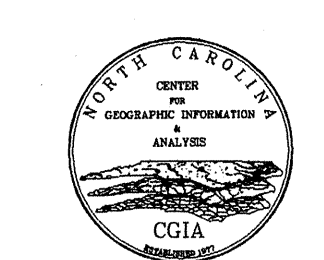
Also Numbers 1001, 1002, 1003, 1004, 1005, 1006, 1007, 1008, 1009, 1010

**2001**  
ANNUAL AVERAGE  
DAILY TRAFFIC

Vicinity Map



NC DEPARTMENT OF TRANSPORTATION  
STATEWIDE PLANNING  
TRAFFIC SURVEY UNIT  
1547 MAIL SERVICE CENTER  
RALEIGH, NC 27699-1547



Map prepared March 2000 by the  
Center for Geographic Information & Analysis  
301 N. Wilmington St. • Raleigh, NC 27601  
Phone: (919)733-2090 • Fax: (919)715-0725