
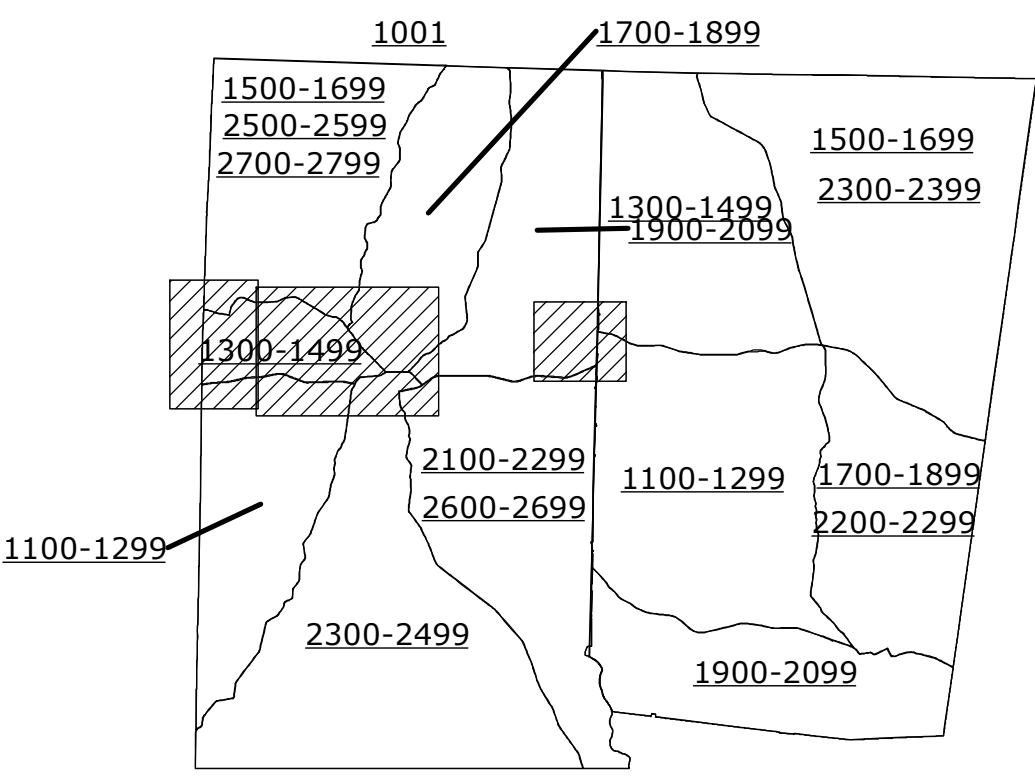


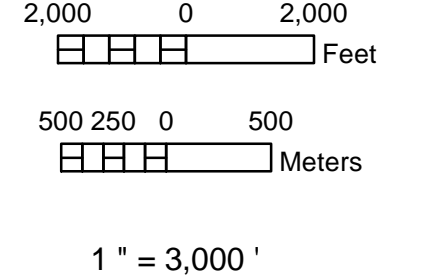


LEGEND

ROAD	4 LANE UNDIVIDED HIGHWAY	TELEPHONE PIPE	CABLE
DIVIDED HIGHWAY	FULL CONTROL ACCESS	SEWER PIPE	RESERVATION OR PARK BOUNDARY
F.C.A.	DETAILED HIGHWAY INTERCHANGE		INSET AREA
ROAD THROUGH MOUNTAIN PASS	HIGHWAY BRIDGE		FREE OR TOLL FERRY
UNDERPASS	OVERPASS		CANAL
DRAW SPAN ON BRIDGE	HIGHWAY TUNNEL		NARROW STREAM
FORD	INTERSTATE HIGHWAY		WIDE STREAM
U.S. NUMBERED HIGHWAY	N.C. NUMBERED HIGHWAY		DAM WITH LOCK
U.S. NUMBERED BICYCLE ROUTE	N.C. NUMBERED BICYCLE ROUTE		DAM
INTERSTATE INTERCHANGE NUMBER	SECONDARY ROAD NUMBER		RESERVOIR, POND, OR LAKE
RAILROAD ANY NUMBER OF TRACKS USED BY SINGLE OPERATING COMPANY	RAILROAD ANY NUMBER OF TRACKS USED BY MORE THAN ONE OPERATION COMPANY ON SAME OR ADJACENT RIGHTS-OF-WAY		COUNTY SEAT COMMUNITY AND TOWN CENTER
RAILROAD STATION	RAILROAD BRIDGE		TOWN HALL
GRADE CROSSING	UNINCORPORATED CENSUS DESIGNATED PLACE		SCHOOL
UNDERPASS	CITY LIMIT		COLLEGE OR UNIVERSITY
OVERPASS	COUNTY LINE		HOSPITAL
RAILROAD TUNNEL	STATE LINE		CHURCH WITH CEMETERY
RAILROAD BRIDGE	INCORPORATED CITY OR VILLAGE (GENERALIZED)		CEMETERY
			FARMGROUNDS OR RACETRACK
			POST OFFICE
			POWER PLANT
			PATROL STATION
			CORRECTIONAL OR PENAL INSTN.
			HIGHWAY GARAGE OR MAINT. YARD
			HIGHWAY DIV. OR DIST. OFFICE
			WEIGHT STATION
			SWAMP OR MARSH
			GRAVEL PIT OR QUARRY
			MONUMENT-SMALL HISTORICAL SITE
			LIGHTHOUSE
			MOUNTAIN PEAK
			RAINE
			REST AREA
			MUNICIPAL PARK
			TRIANGULATION STATION
			COAST GUARD STATION
			ARMORY
			FEDERAL GAME LAND
			MILITARY AIRFIELD
			COMMERCIAL OR MUNICIPAL FIELD
			HANGAR ON FIELD
			LANDING STRIP
			MARKED AUXILIARY FIELD
			WAREHOUSES OR MANUFACTURING PLANTS
			SHOPPING CENTERS



2015
ANNUAL AVERAGE
DAILY TRAFFIC
 GENERATED BY THE
 TRAFFIC SURVEY GROUP
 TRANSPORTATION PLANNING BRANCH
BURLINGTON
 INCLUDED IN
 ORANGE AND ALAMANCE COUNTIES
NORTH CAROLINA
BASE MAPPING PREPARED BY
 NORTH CAROLINA DEPARTMENT OF TRANSPORTATION
 STATE ROAD MAINTENANCE UNIT
 MAPPING AND INFORMATION SECTION
IN COOPERATION WITH THE
 U. S. DEPARTMENT OF TRANSPORTATION
 FEDERAL HIGHWAY ADMINISTRATION


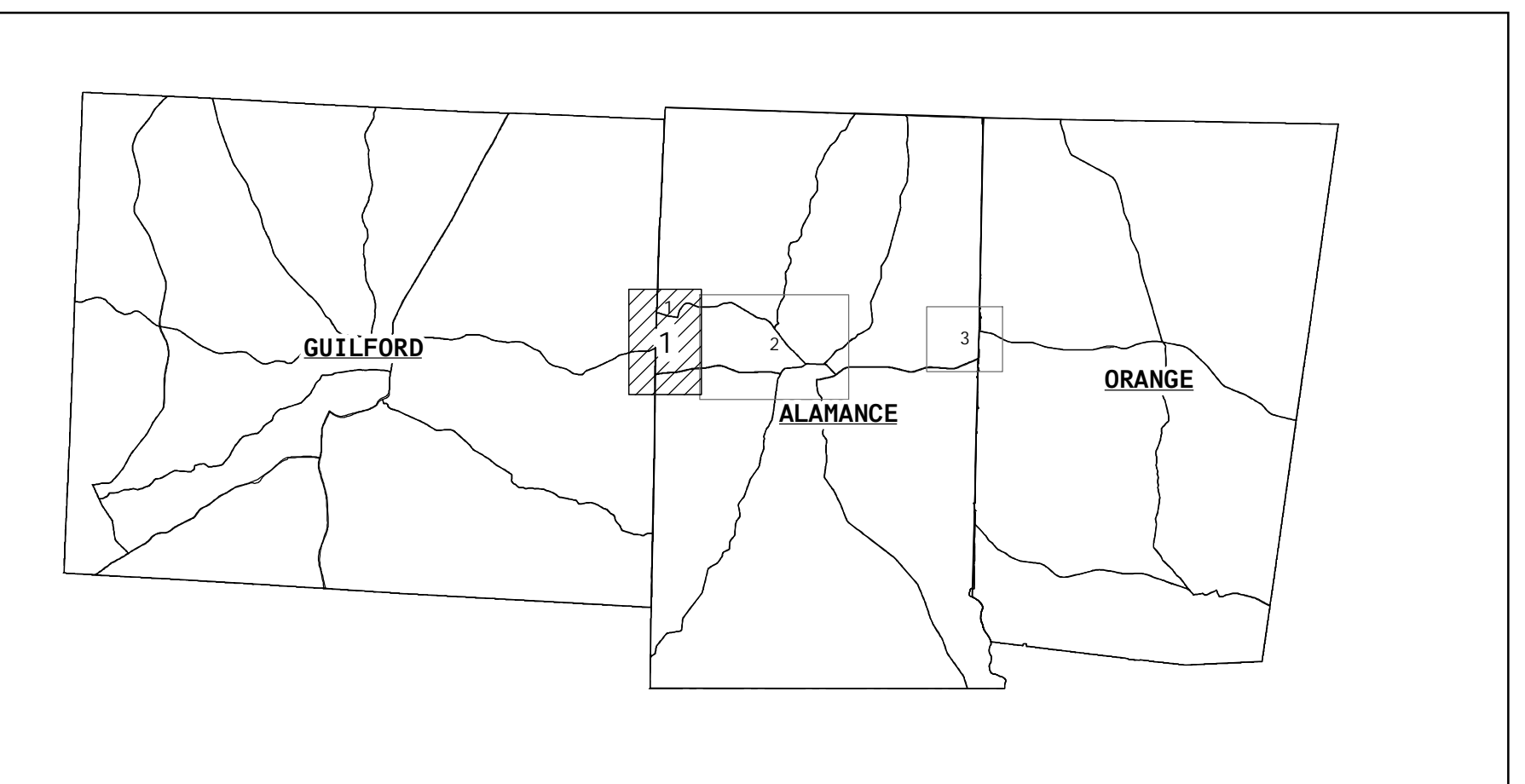


1" = 3,000'



LEGEND

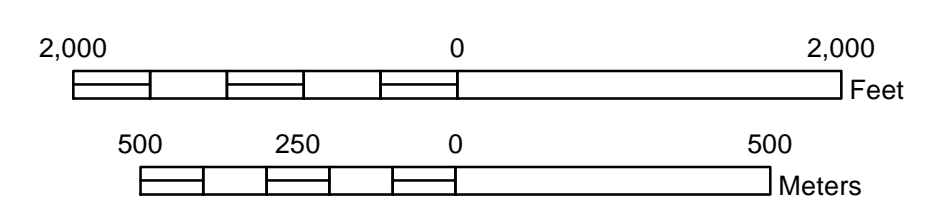
ROAD 4 LANE UNDIVIDED HIGHWAY DIVIDED HIGHWAY	TELEPHONE PIPE WELDED PIPE	CABLE
FCA FULL CONTROL ACCESS	RESERVATION OR PARK BOUNDARY	INSET AREA
DETAILED HIGHWAY INTERCHANGE	FREE OR TOLL FERRY	CANAL
ROAD THROUGH MOUNTAIN PASS	NARROW STREAM	WIDE STREAM
HIGHWAY BRIDGE	WIDE STREAM	DAM WITH LOCK
UNDERPASS	DAM	DAM
OVERPASS	RESERVOIR, POND, OR LAKE	COUNTY SEAT
DRAW SPAN ON BRIDGE	HIGHWAY TUNNEL	COMMUNITY AND TOWN CENTER
HIGHWAY TUNNEL	FORD	TOWN HALL
FORD	INTERSTATE HIGHWAY	SCHOOL
INTERSTATE HIGHWAY	U.S. NUMBERED HIGHWAY	COLLEGE OR UNIVERSITY
U.S. NUMBERED HIGHWAY	N.C. NUMBERED HIGHWAY	HOSPITAL
N.C. NUMBERED HIGHWAY	U.S. NUMBERED BICYCLE ROUTE	CHURCH
U.S. NUMBERED BICYCLE ROUTE	N.C. NUMBERED BICYCLE ROUTE	CHURCH WITH CEMETERY
N.C. NUMBERED BICYCLE ROUTE	INTERSTATE INTERCHANGE NUMBER	CEMETERY
INTERSTATE INTERCHANGE NUMBER	SECONDARY ROAD NUMBER	FARMGROUNDS OR RACETRACK
SECONDARY ROAD NUMBER	RAILROAD, ANY NUMBER OF TRACKS USED BY SINGLE OPERATING COMPANY	POST OFFICE
RAILROAD, ANY NUMBER OF TRACKS USED BY SINGLE OPERATING COMPANY	RAILROAD, ANY NUMBER OF TRACKS USED BY MORE THAN ONE OPERATION COMPANY ON SAME OR ADJACENT RIGHTS-OF-WAY	POWER SUBSTATION
RAILROAD, ANY NUMBER OF TRACKS USED BY MORE THAN ONE OPERATION COMPANY ON SAME OR ADJACENT RIGHTS-OF-WAY	RAILROAD STATION	PATROL STATION
RAILROAD STATION	GRADE CROSSING	CORRECTIONAL OR PENAL INSTN.
GRADE CROSSING	UNDERPASS	HIGHWAY GARAGE OR MAINT. YARD
UNDERPASS	OVERPASS	HIGHWAY DIV. OR DIST. OFFICE
OVERPASS	RAILROAD BRIDGE	WEIGHT STATION
RAILROAD BRIDGE	UNINCORPORATED CENSUS DESIGNATED PLACE	SWAMP OR MARSH
UNINCORPORATED CENSUS DESIGNATED PLACE	CITY LIMIT	GRAVEL PIT OR QUARRY
CITY LIMIT	COUNTY LINE	MONUMENT-SMALL HISTORICAL SITE
COUNTY LINE	STATE LINE	LIGHTHOUSE
STATE LINE	INCORPORATED CITY OR VILLAGE, (GENERALIZED)	MOUNTAIN PEAK
INCORPORATED CITY OR VILLAGE, (GENERALIZED)		REST AREA
		MUNICIPAL PARK
		TRIANGULATION STATION
		COAST GUARD STATION
		FEDERAL GAME LAND
		MILITARY AIRFIELD
		COMMERCIAL OR MUNICIPAL FIELD
		HANGAR ON FIELD
		LANDING STRIP
		MARKED AUXILIARY FIELD
		WAREHOUSES OR MANUFACTURING PLANTS
		SHOPPING CENTERS

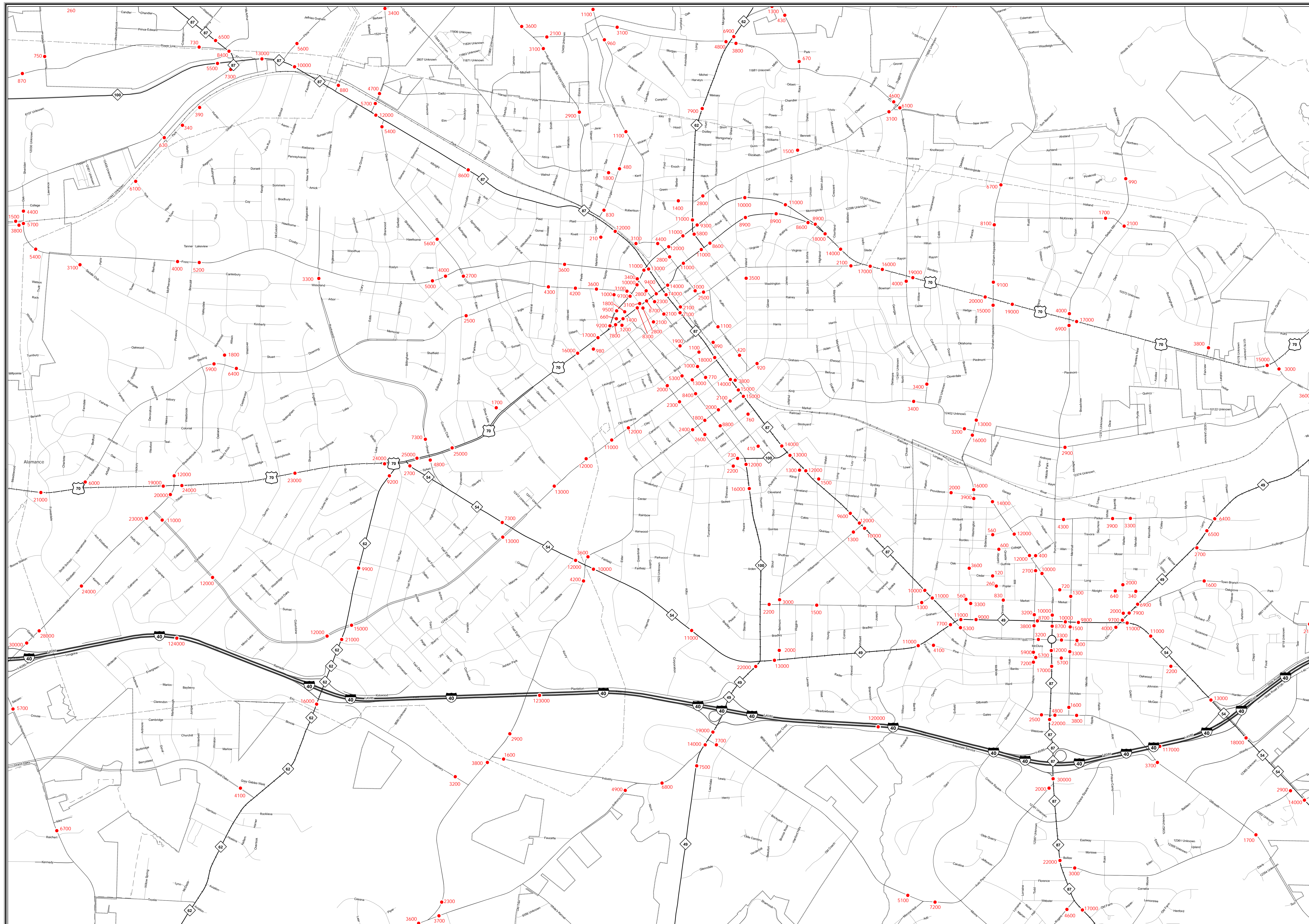


2015
ANNUAL AVERAGE
DAILY TRAFFIC
 GENERATED BY THE
 TRAFFIC SURVEY GROUP
 TRANSPORTATION PLANNING BRANCH

BURLINGTON
 INCLUDED IN
 ORANGE AND ALAMANCE COUNTIES
NORTH CAROLINA


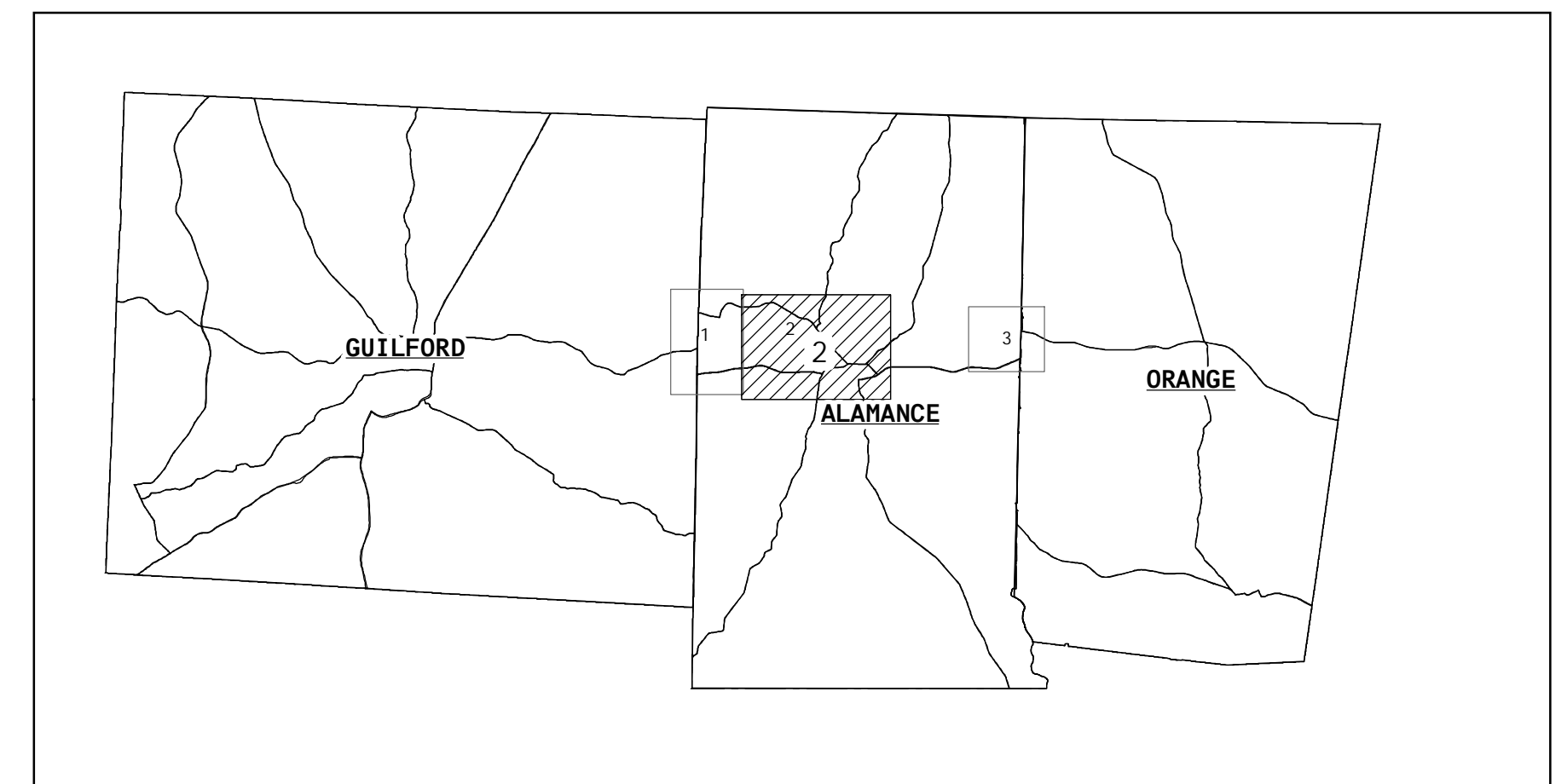
BASE MAPPING PREPARED BY
 NORTH CAROLINA DEPARTMENT OF TRANSPORTATION
 STATE ROAD MAINTENANCE UNIT
 MAPPING AND INFORMATION SECTION
 IN COOPERATION WITH THE
 U. S. DEPARTMENT OF TRANSPORTATION
 FEDERAL HIGHWAY ADMINISTRATION





LEGEND

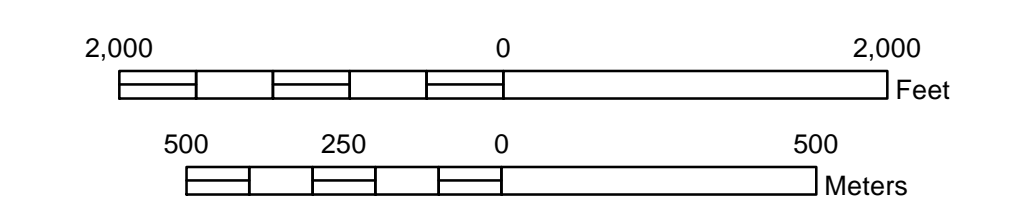
ROAD	TELEPHONE PIPE	CABLE
4 LANE UNDIVIDED HIGHWAY	RESERVOIR, POND, OR LAKE	RESERVATION OR PARK BOUNDARY
DIVIDED HIGHWAY	COUNTY SEAT	INSET AREA
FULL CONTROL ACCESS	COMMUNITY AND TOWN CENTER	FREE OR TOLL FERRY
DETAILED HIGHWAY INTERCHANGE	COLLEGE OR UNIVERSITY	CANAL
ROAD THROUGH MOUNTAIN PASS	HOSPITAL	NARROW STREAM
HIGHWAY BRIDGE	CHURCH	WIDE STREAM
UNDERPASS	CHURCH WITH CEMETERY	DAM WITH LOCK
OVERPASS	CEMETERY	DAM
DRAW SPAN ON BRIDGE	FAIRGROUND OR RACETRACK	RESERVOIR, POND, OR LAKE
HIGHWAY TUNNEL	POST OFFICE	COUNTY SEAT
FORD	POWER PLANT	COMMUNITY AND TOWN CENTER
INTERSTATE HIGHWAY	PATROL STATION	COLLEGE OR UNIVERSITY
U.S. NUMBERED HIGHWAY	CORRECTIONAL OR PENAL INSTN.	HOSPITAL
N.C. NUMBERED HIGHWAY	HIGHWAY GARAGE OR MAINT. YARD	CHURCH
U.S. NUMBERED BICYCLE ROUTE	HIGHWAY DIV. OR DIST. OFFICE	CHURCH WITH CEMETERY
N.C. NUMBERED BICYCLE ROUTE	SWAMP OR MARSH	CEMETERY
INTERSTATE INTERCHANGE NUMBER	GRAVEL PIT OR QUARRY	FAIRGROUND OR RACETRACK
SECONDARY ROAD NUMBER	MONUMENT - SMALL HISTORICAL SITE	POST OFFICE
RAILROAD, ANY NUMBER OF TRACKS USED BY SINGLE OPERATING COMPANY	MOUNTAIN PEAK	POWER PLANT
RAILROAD, ANY NUMBER OF TRACKS USED BY MORE THAN ONE OPERATING COMPANY ON SAME OR ADJACENT RIGHTS-OF-WAY	MINE	PATROL STATION
RAILROAD STATION	REST AREA	CORRECTIONAL OR PENAL INSTN.
GRADE CROSSING	MUNICIPAL PARK	HIGHWAY GARAGE OR MAINT. YARD
UNDERPASS	TRIANGULATION STATION	HIGHWAY DIV. OR DIST. OFFICE
OVERPASS	COAST GUARD STATION	SWAMP OR MARSH
RAILROAD TUNNEL	FEDERAL GAME LAND	GRAVEL PIT OR QUARRY
RAILROAD BRIDGE	MILITARY AIRFIELD	MONUMENT - SMALL HISTORICAL SITE
UNINCORPORATED CENSUS DESIGNATED PLACE	COMMERCIAL OR MUNICIPAL FIELD	MOUNTAIN PEAK
CITY LIMIT	HANGAR ON FIELD	MINE
COUNTY LINE	LANDING STRIP	REST AREA
STATE LINE	MARKED AUXILIARY FIELD	MUNICIPAL PARK
INCORPORATED CITY OR VILLAGE, (GENERALIZED)	WAREHOUSES OR MANUFACTURING PLANTS	TRIANGULATION STATION
	SHOPPING CENTERS	COAST GUARD STATION

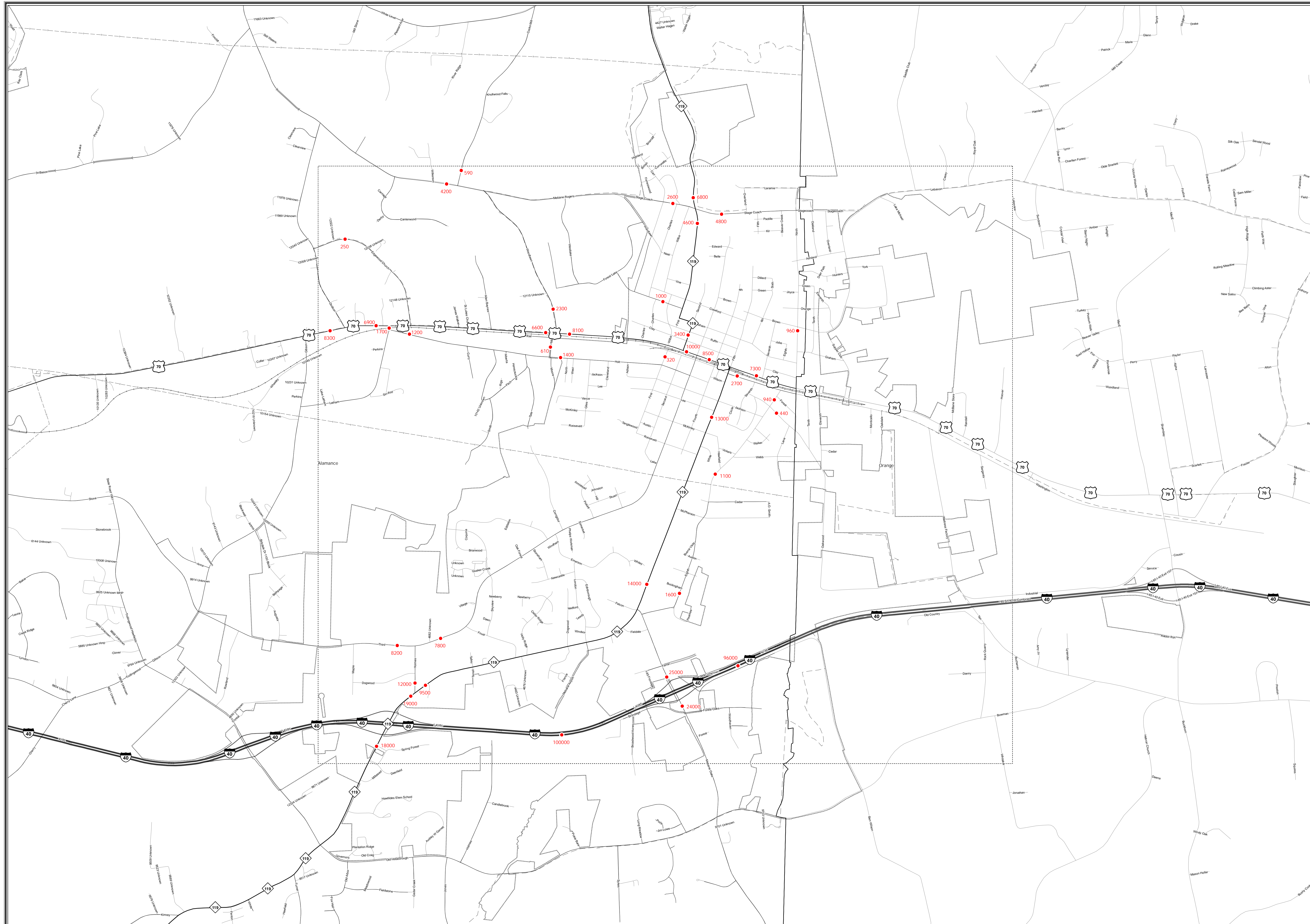


2015
ANNUAL AVERAGE
DAILY TRAFFIC
 GENERATED BY THE
 TRAFFIC SURVEY GROUP
 TRANSPORTATION PLANNING BRANCH

BURLINGTON
 INCLUDED IN
 ORANGE AND ALAMANCE COUNTIES
NORTH CAROLINA


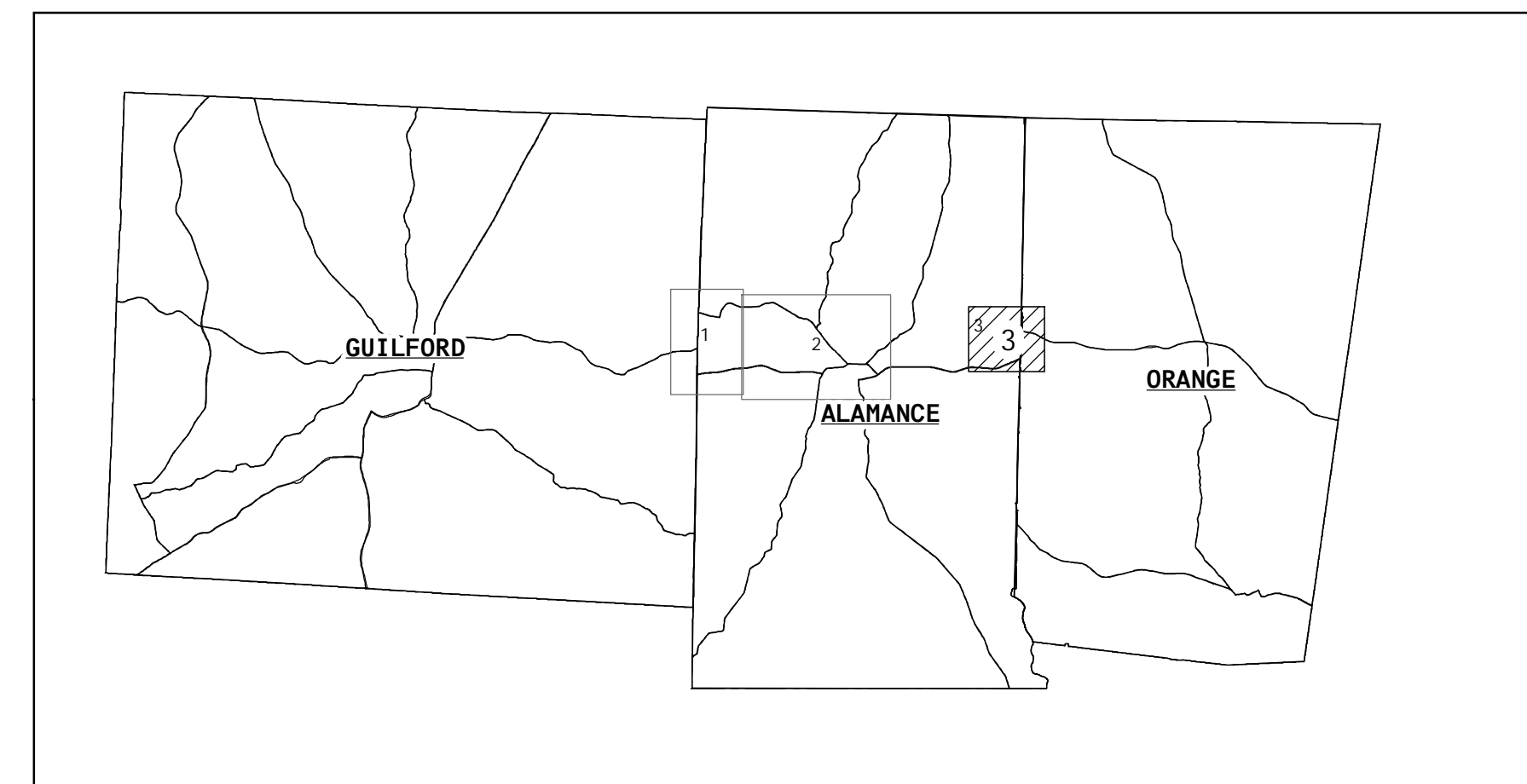
BASE MAPPING PREPARED BY
 NORTH CAROLINA DEPARTMENT OF TRANSPORTATION
 STATE ROAD MAINTENANCE UNIT
 MAPPING AND INFORMATION SECTION
 IN COOPERATION WITH THE
 U. S. DEPARTMENT OF TRANSPORTATION
 FEDERAL HIGHWAY ADMINISTRATION





LEGEND

ROAD	4 LANE UNDIVIDED HIGHWAY	DIVIDED HIGHWAY	FCA	FULL CONTROL ACCESS	DETAILED HIGHWAY INTERCHANGE	ROAD THROUGH MOUNTAIN PASS	HIGHWAY BRIDGE	UNDERPASS	OVERPASS	DRAW SPAN ON BRIDGE	HIGHWAY TUNNEL	FORD	INTERSTATE HIGHWAY	U.S. NUMBERED HIGHWAY	N.C. NUMBERED HIGHWAY	U.S. NUMBERED BICYCLE ROUTE	N.C. NUMBERED BICYCLE ROUTE	INTERSTATE INTERCHANGE NUMBER	SECONDARY ROAD NUMBER	RAILROAD, ANY NUMBER OF TRACKS USED BY SINGLE OPERATING COMPANY	RAILROAD, ANY NUMBER OF TRACKS USED BY MORE THAN ONE OPERATION COMPANY ON SAME OR ADJACENT RIGHTS-OF-WAY	RAILROAD STATION	GRADE CROSSING	UNDERPASS	OVERPASS	RAILROAD TUNNEL	RAILROAD BRIDGE	UNINCORPORATED CENSUS DESIGNATED PLACE	CITY LIMIT	COUNTY LINE	STATE LINE	INCORPORATED CITY OR VILLAGE, (GENERALIZED)	TEL/ELECT/PIPE	CABLE	RESERVATION OR PARK BOUNDARY	INSET AREA	FREE OR TOLL FERRY	CANAL	NARROW STREAM	WIDE STREAM	DAM WITH LOCK	DAM	RESERVOIR, POND, OR LAKE	COUNTY SEAT	COMMUNITY AND TOWN CENTER	TOWN HALL	SCHOOL	COLLEGE OR UNIVERSITY	HOSPITAL	CHURCH	CHURCH WITH CEMETERY	CEMETERY	FARBCGROUND OR RACETRACK	POST OFFICE	POWER PLANT	POWER SUBSTATION	PATROL STATION	CORRECTIONAL OR PENAL INSTN.	HIGHWAY GARAGE OR MAINT. YARD	HIGHWAY DIV. OR DIST. OFFICE	WEIGHT STATION	SWAMP OR MARSH	GRAVEL PIT OR QUARRY	MONUMENT-SMALL HISTORICAL SITE	LIGHTHOUSE	MOUNTAIN PEAK	MINE	REST AREA	MUNICIPAL PARK	TRIANGULATION STATION	COAST GUARD STATION	FEDERAL GAME LAND	MILITARY AIRFIELD	COMMERCIAL OR MUNICIPAL FIELD	HANGAR ON FIELD	LANDING STRIP	MARKED AUXILIARY FIELD	WAREHOUSES OR MANUFACTURING PLANTS	SHOPPING CENTERS
------	--------------------------	-----------------	-----	---------------------	------------------------------	----------------------------	----------------	-----------	----------	---------------------	----------------	------	--------------------	-----------------------	-----------------------	-----------------------------	-----------------------------	-------------------------------	-----------------------	---	--	------------------	----------------	-----------	----------	-----------------	-----------------	--	------------	-------------	------------	---	----------------	-------	------------------------------	------------	--------------------	-------	---------------	-------------	---------------	-----	--------------------------	-------------	---------------------------	-----------	--------	-----------------------	----------	--------	----------------------	----------	--------------------------	-------------	-------------	------------------	----------------	------------------------------	-------------------------------	------------------------------	----------------	----------------	----------------------	--------------------------------	------------	---------------	------	-----------	----------------	-----------------------	---------------------	-------------------	-------------------	-------------------------------	-----------------	---------------	------------------------	------------------------------------	------------------



2015
ANNUAL AVERAGE
DAILY TRAFFIC
 GENERATED BY THE
TRAFFIC SURVEY GROUP
 TRANSPORTATION PLANNING BRANCH
BURLINGTON
 INCLUDED IN
 ORANGE AND ALAMANCE COUNTIES
NORTH CAROLINA
BASE MAPPING PREPARED BY
 NORTH CAROLINA DEPARTMENT OF TRANSPORTATION
 STATE ROAD MAINTENANCE UNIT
 MAPPING AND INFORMATION SECTION
IN COOPERATION WITH THE
 U. S. DEPARTMENT OF TRANSPORTATION
 FEDERAL HIGHWAY ADMINISTRATION

