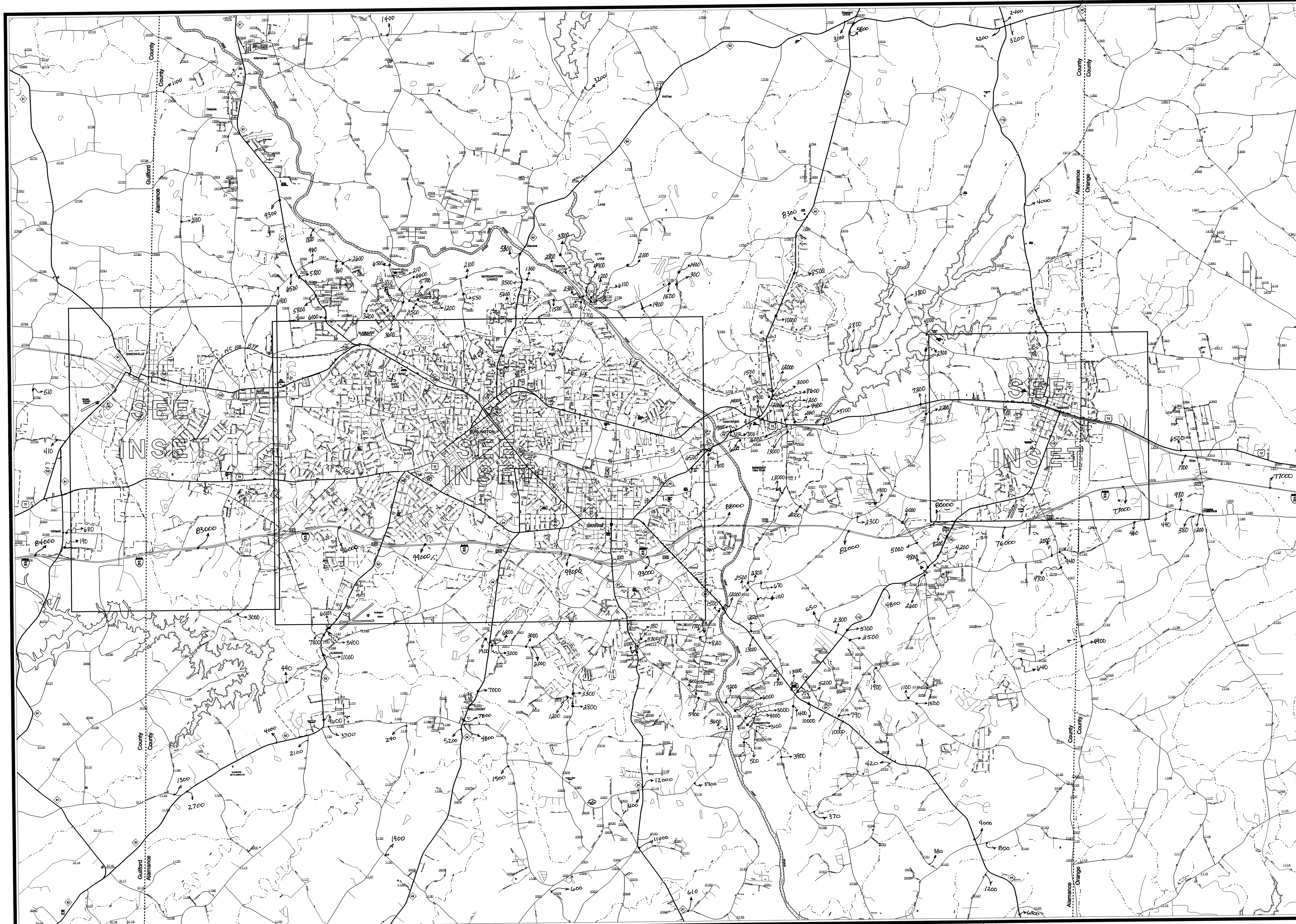


LEGEND

| | |
|---|---|
| ROAD | CABLE |
| 4 LANE UNDIVIDED HIGHWAY | RESERVATION OR PARK BOUNDARY |
| DIVIDED HIGHWAY | INSET AREA |
| FULL CONTROL ACCESS | FREE OR TOLL FERRY |
| DETAILED HIGHWAY INTERCHANGE | CANAL |
| ROAD THROUGH MOUNTAIN PASS | NARROW STREAM |
| HIGHWAY BRIDGE | WIDE STREAM |
| UNDERPASS | DAM WITH LOCK |
| OVERPASS | DAM |
| DRAW SPAN ON BRIDGE | RESERVOIR, POND, OR LAKE |
| HIGHWAY TUNNEL | COUNTY SEAT |
| FORD | COMMUNITY AND TOWN CENTER |
| INTERSTATE HIGHWAY | TOWN HALL |
| U.S. NUMBERED HIGHWAY | SCHOOL |
| N.C. NUMBERED HIGHWAY | COLLEGE OR UNIVERSITY |
| U.S. NUMBERED BICYCLE ROUTE | HOSPITAL |
| N.C. NUMBERED BICYCLE ROUTE | CHURCH |
| INTERSTATE INTERCHANGE NUMBER | CHURCH WITH CEMETERY |
| SECONDARY ROAD NUMBER | CEMETERY |
| RAILROAD, ANY NUMBER OF TRACKS USED BY SINGLE OPERATING COMPANY | FAIRGROUND OR RACETRACK |
| RAILROAD, ANY NUMBER OF TRACKS USED BY MORE THAN ONE OPERATION COMPANY ON SAME OR ADJACENT RIGHTS-OF-WAY | POST OFFICE |
| RAILROAD STATION | POWER PLANT |
| GRADE CROSSING | POWER SUBSTATION |
| UNDERPASS | PATROL STATION |
| OVERPASS | CORRECTIONAL OR PENAL INSTN. |
| RAILROAD TUNNEL | HIGHWAY GARAGE OR MAINT. YARD |
| RAILROAD BRIDGE | HIGHWAY DIV. OR DIST. OFFICE |
| UNINCORPORATED CENSUS DESIGNATED PLACE | WEIGHT STATION |
| CITY LIMIT | SWAMP OR MARSH |
| COUNTY LINE | GRAVEL PIT OR QUARRY |
| STATE LINE | MONUMENT-SMALL HISTORICAL SITE |
| INCORPORATED CITY OR VILLAGE, (GENERALIZED) | LIGHTHOUSE |
| | MOUNTAIN PEAK |
| | MINE |
| | REST AREA |
| | MUNICIPAL PARK |
| | TRIANGULATION STATION |
| | COAST GUARD STATION |
| | ARMORY |
| | FEDERAL GAME LAND |
| | MILITARY AIRFIELD |
| | COMMERCIAL OR MUNICIPAL FIELD |
| | HANGAR ON FIELD |
| | LANDING STRIP |
| | MARKED AUXILIARY FIELD |
| | WAREHOUSES OR MANUFACTURING PLANTS |
| | SHOPPING CENTERS |

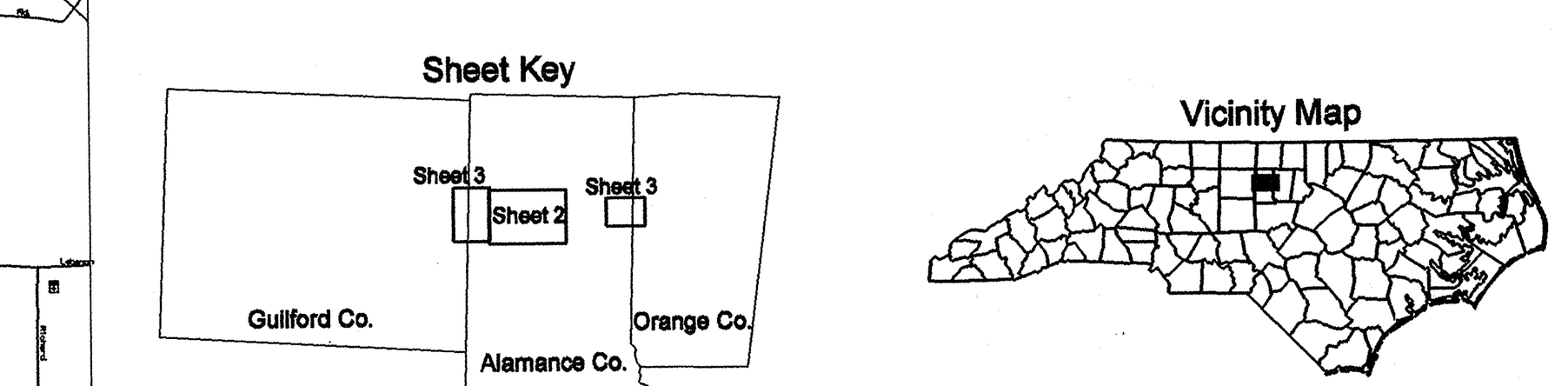


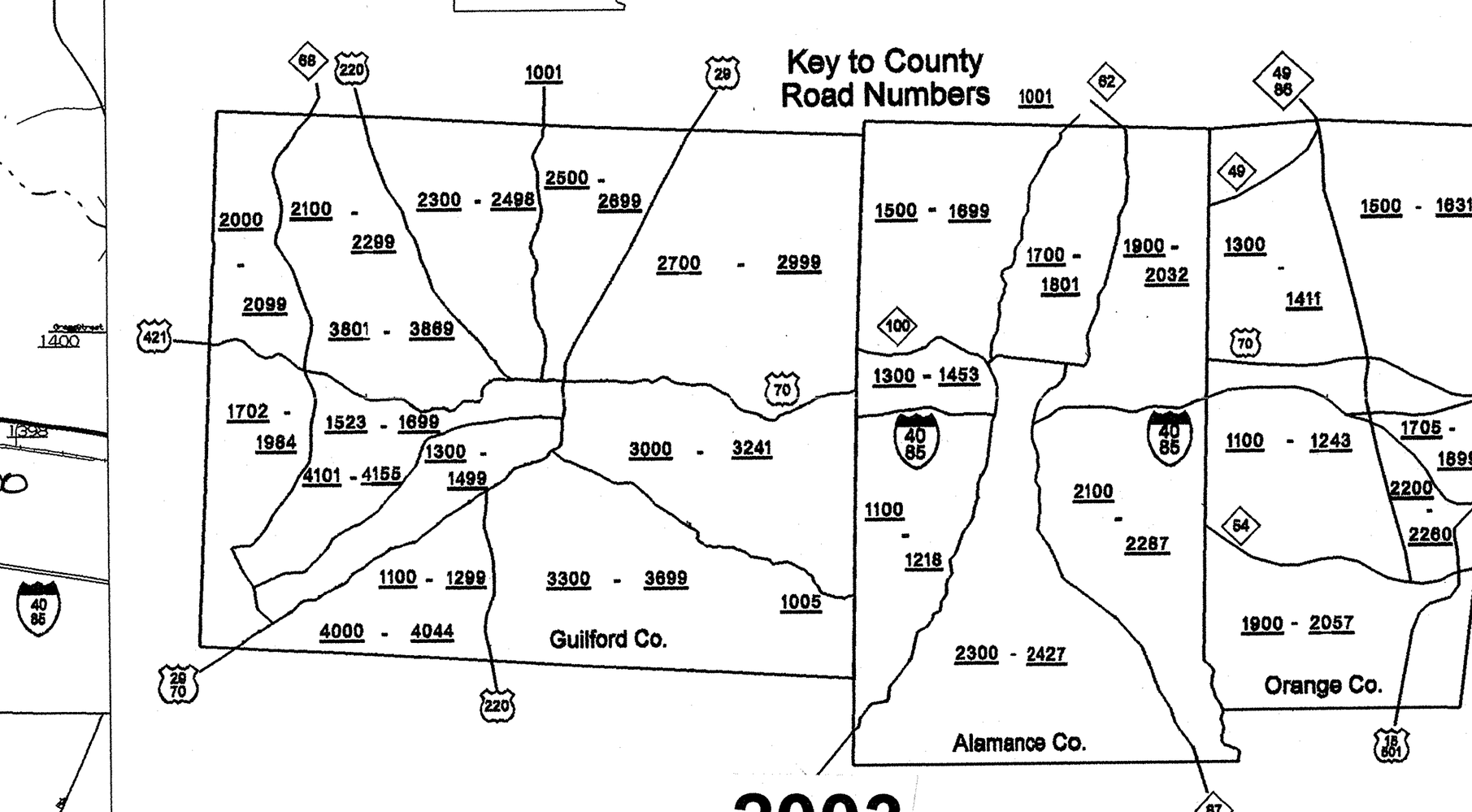


# 2003
# ANNUAL AVERAGE DAILY TRAFFIC

PREPARED BY

## TRAFFIC SURVEY UNIT

NC DEPARTMENT OF TRANSPORTATION
TRANSPORTATION PLANNING BRANCH
TRAFFIC SURVEY UNIT
1547 MAIL SERVICE CENTER
RALEIGH, NC 27699-1547

# BURLINGTON

## URBAN AREA

INCLUDED IN
ALAMANCE, GUILFORD AND ORANGE COUNTIES

# NORTH CAROLINA

BASE MAP PREPARED BY
NORTH CAROLINA DEPARTMENT OF TRANSPORTATION
DIVISION OF PLANNING AND ENVIRONMENTAL – GIS UNIT
IN COOPERATION WITH THE
U.S.DEPARTMENT OF TRANSPORTATION
FEDERAL HIGHWAY ADMINISTRATION

SCALE
5000 0 5000 FEET

SCALE
1000 0 1000 METERS

N S

SEPTEMBER, 2002

SHEET 1 OF 3

1″=3000′=914.4m