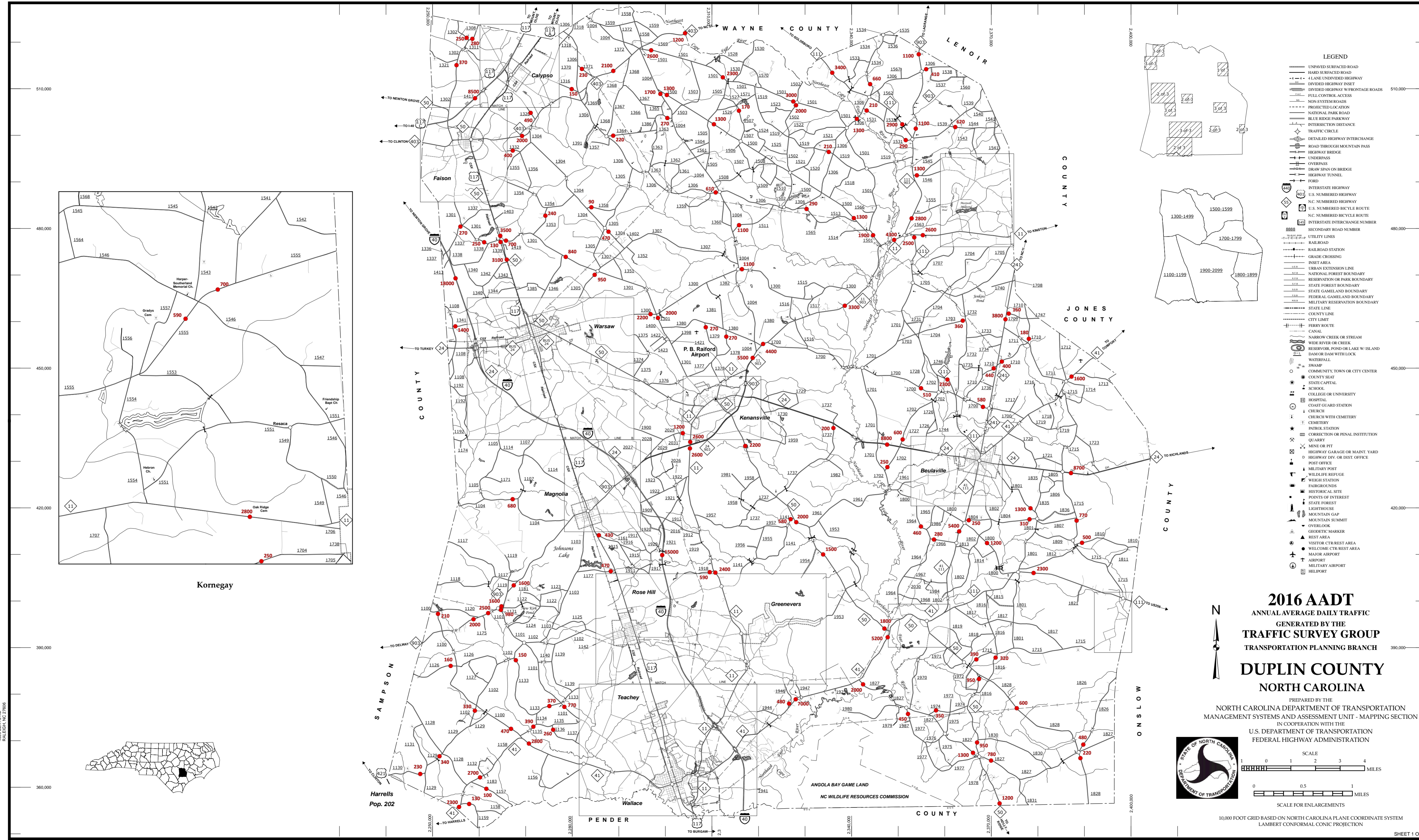


The MSAGs used to provide the road names and current information available. Map data is cartographic accuracy, currency and completeness of the data provided will vary. Map includes state-maintained roads. The information shown on this map was last updated on August, 2017. For additional information, visit <http://www.ncdot.gov/transportation/msag/> and click on Data Providers or contact us at (919) 855-5486.

COPIES OF THIS MAP ARE AVAILABLE TO THE PUBLIC AT NOMINAL COST. ADDRESS: MSA&T, DEPARTMENT OF TRANSPORTATION, RALEIGH, NC 27606



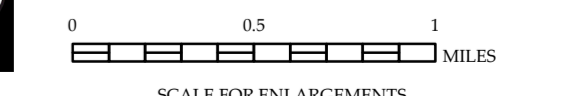
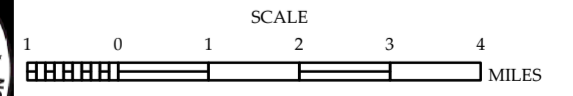
# 2016 AADT

ANNUAL AVERAGE DAILY TRAFFIC  
GENERATED BY THE  
TRAFFIC SURVEY GROUP  
TRANSPORTATION PLANNING BRANCH

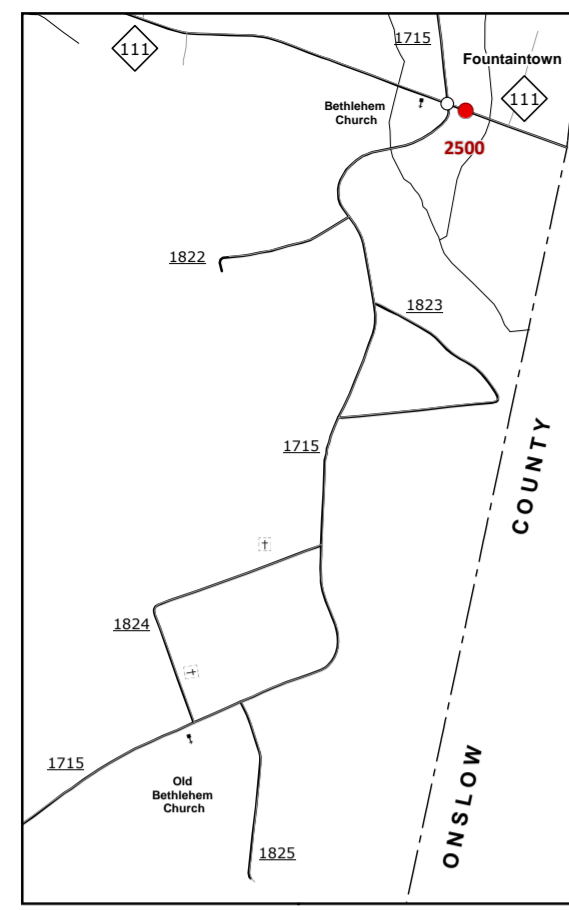
## DUPLIN COUNTY

### NORTH CAROLINA

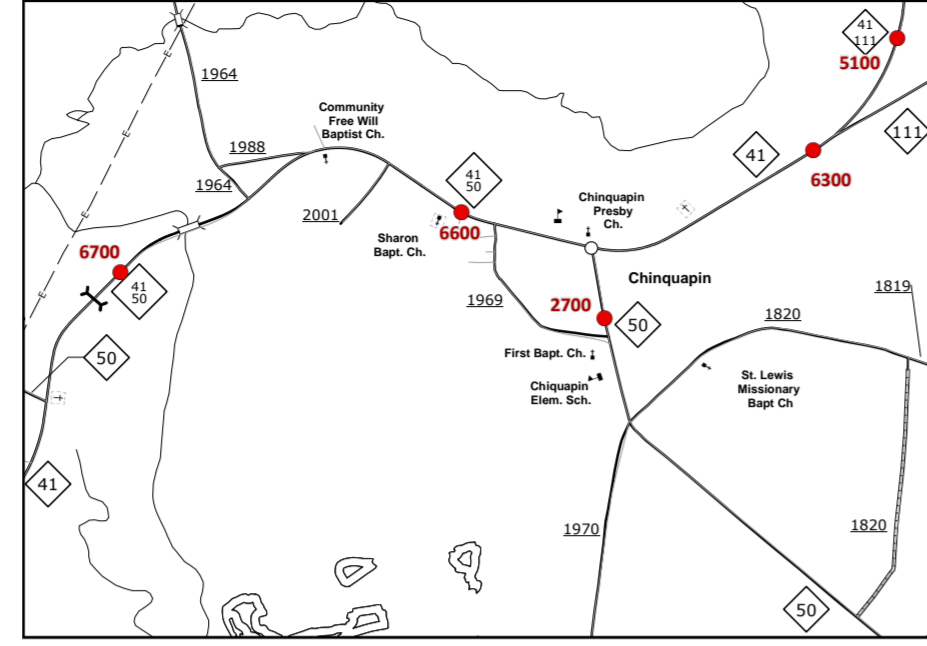
PREPARED BY THE  
NORTH CAROLINA DEPARTMENT OF TRANSPORTATION  
MANAGEMENT SYSTEMS AND ASSESSMENT UNIT - MAPPING SECTION  
IN COOPERATION WITH THE  
U.S. DEPARTMENT OF TRANSPORTATION  
FEDERAL HIGHWAY ADMINISTRATION



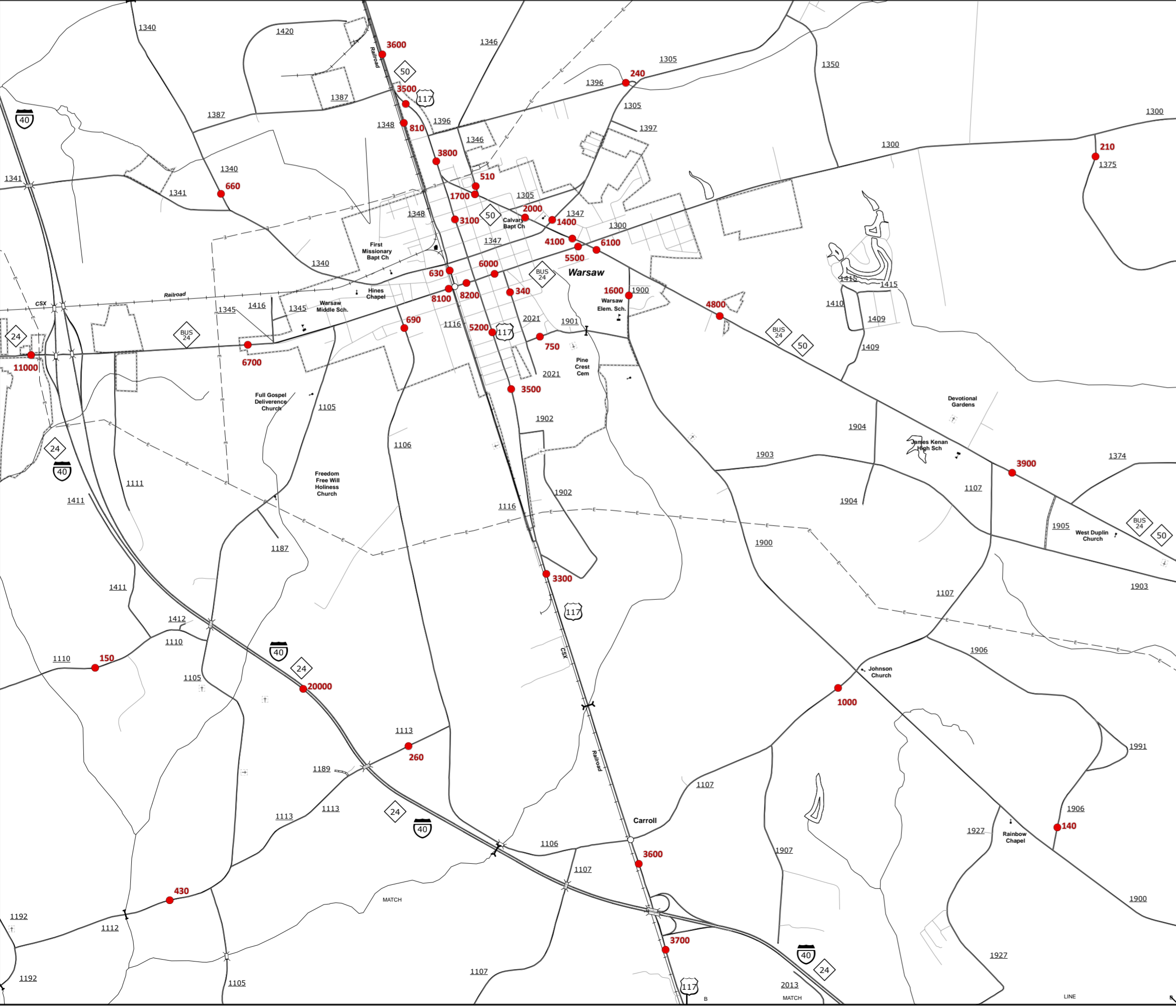
10,000 FOOT GRID BASED ON NORTH CAROLINA PLANE COORDINATE SYSTEM  
LAMBERT CONFORMAL CONIC PROJECTION



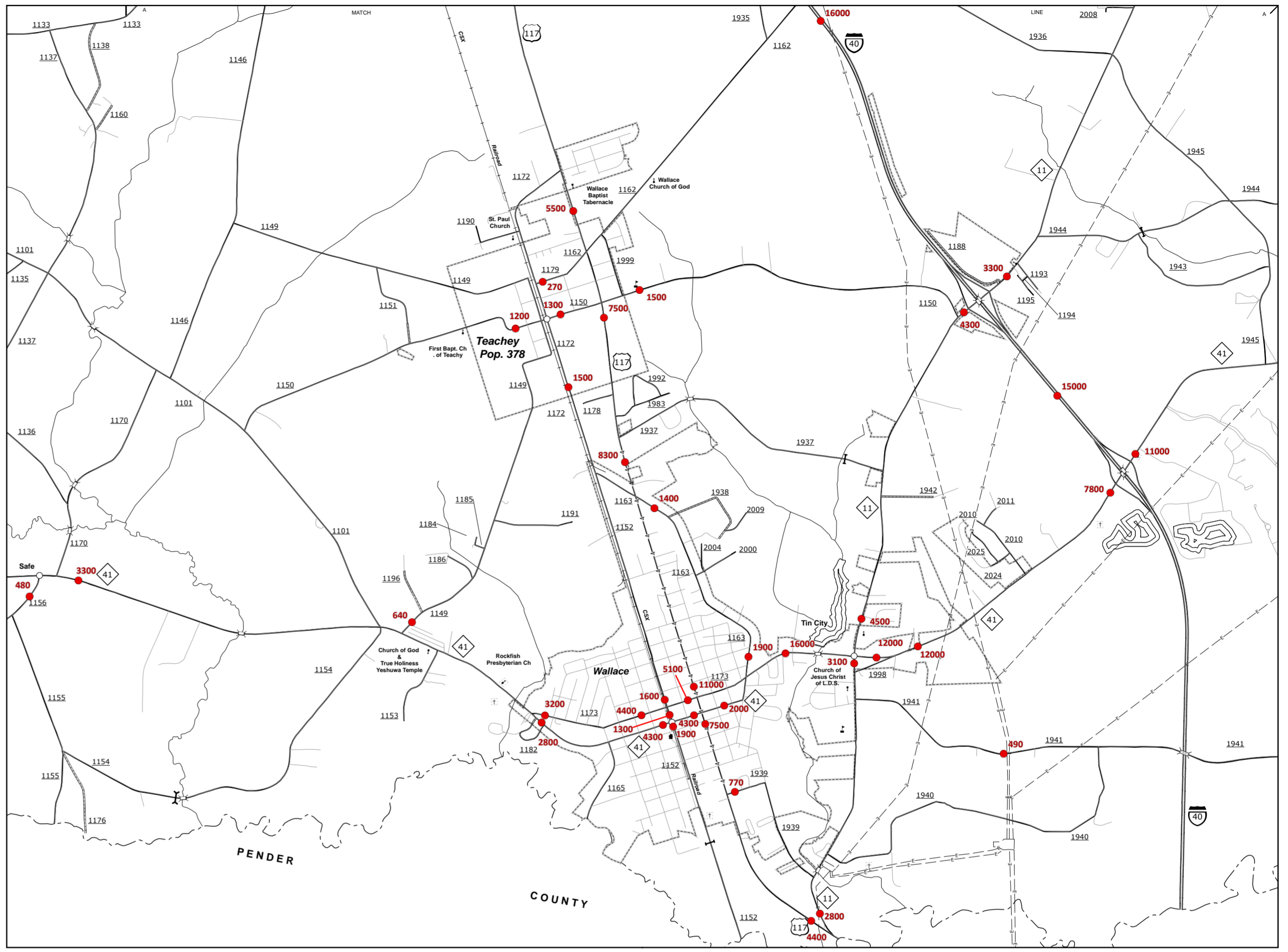
Fountain and Vicinity



Chinquapin

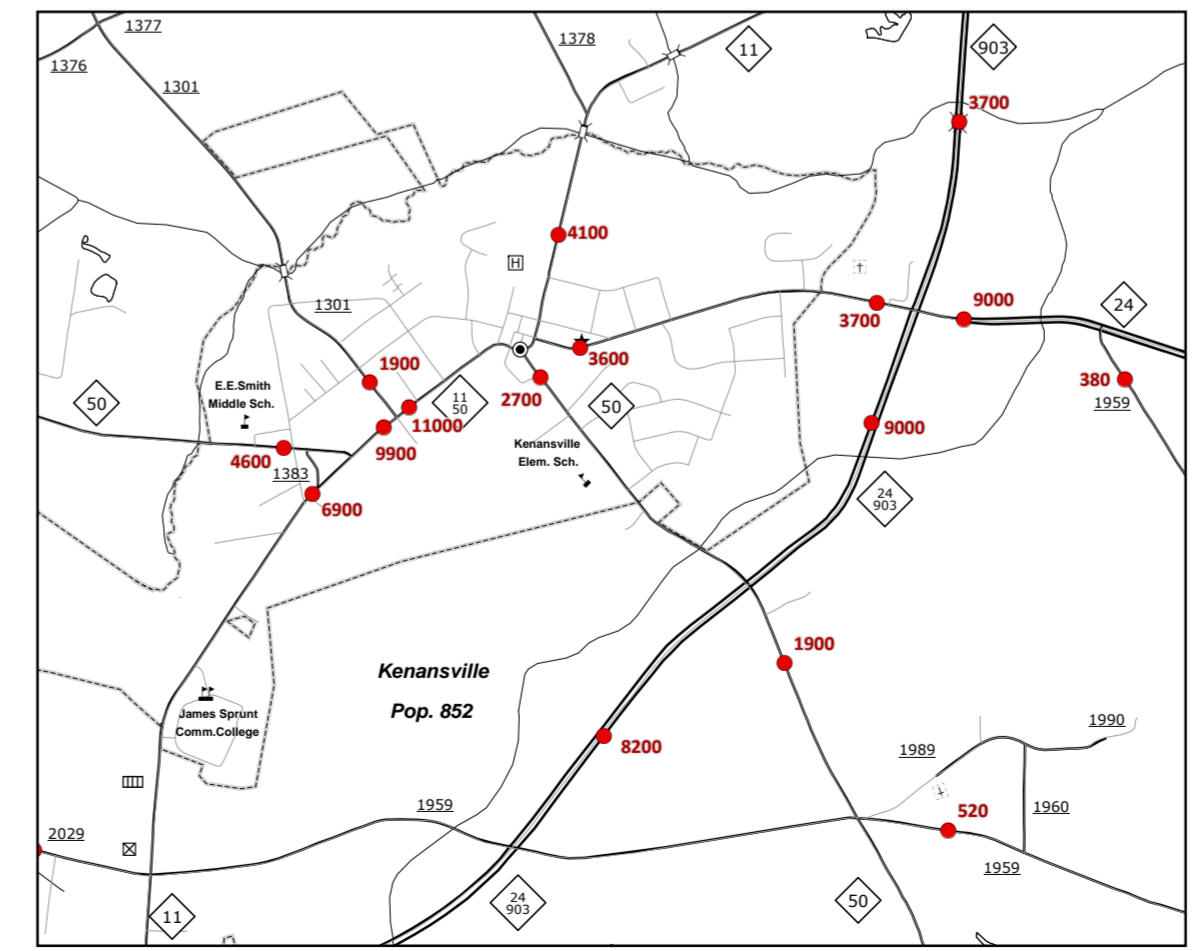


Warsaw



Teachey Pop. 378

Wallace



Kenansville Pop. 852

Kenansville

Wallace

**2016 AADT**  
ANNUAL AVERAGE DAILY TRAFFIC  
GENERATED BY THE  
**TRAFFIC SURVEY GROUP**  
TRANSPORTATION PLANNING BRANCH

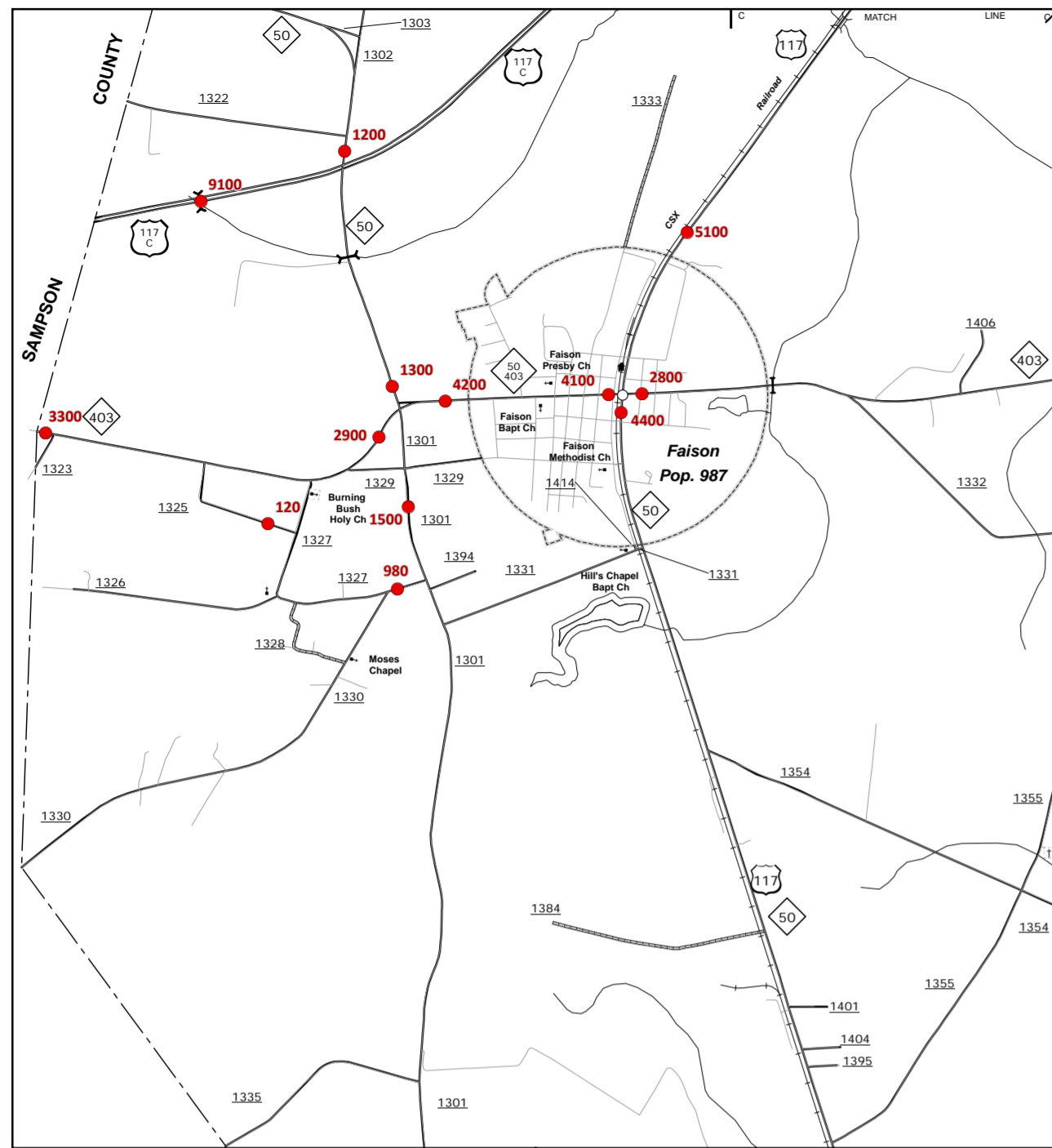
ENLARGED MUNICIPAL AND SUBURBAN AREAS  
**DUPLIN COUNTY**  
NORTH CAROLINA

PREPARED BY THE  
NORTH CAROLINA DEPARTMENT OF TRANSPORTATION  
MANAGEMENT SYSTEMS AND ASSESSMENT UNIT - MAPPING SECTION  
IN COOPERATION WITH THE  
U.S. DEPARTMENT OF TRANSPORTATION  
FEDERAL HIGHWAY ADMINISTRATION

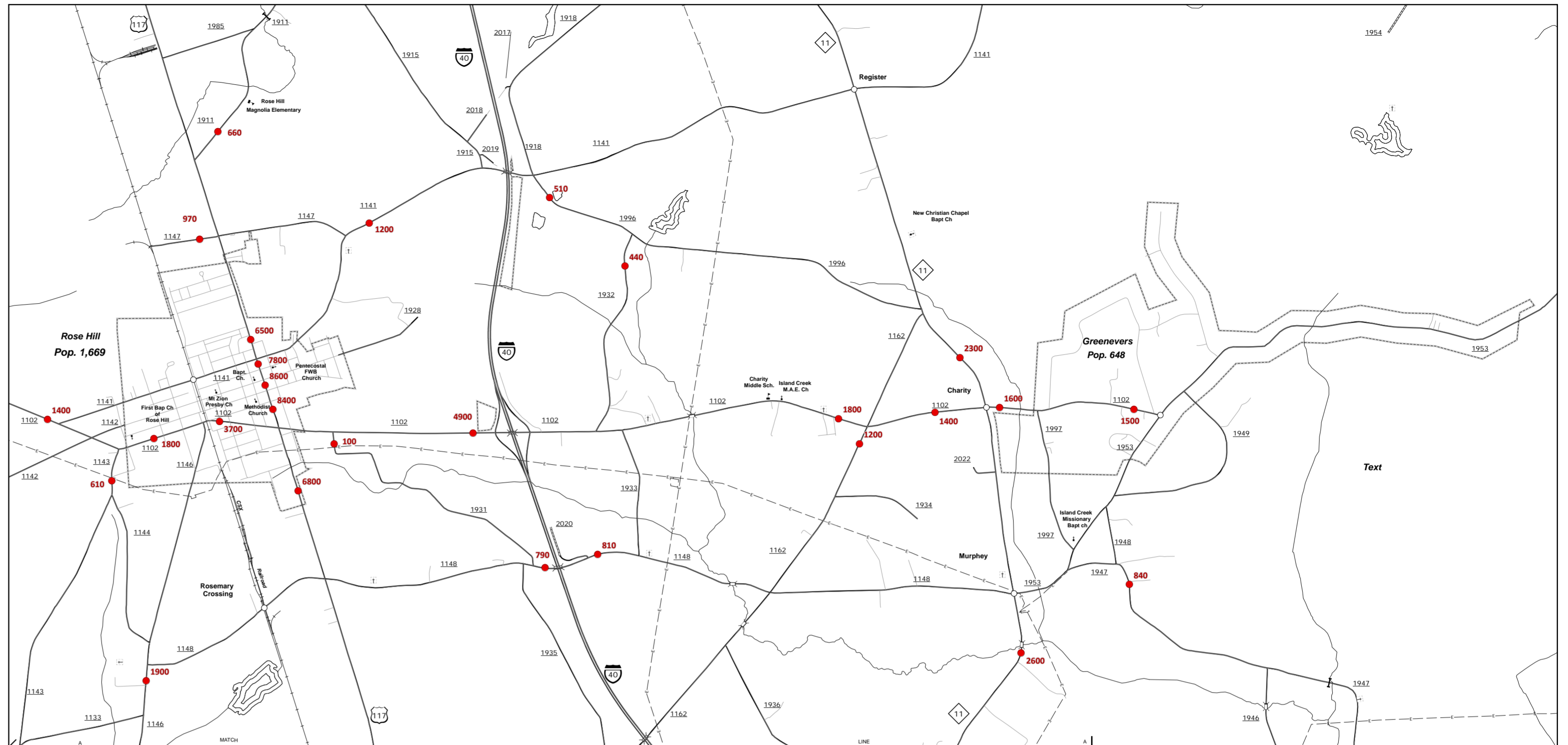
SCALE  
1 0 1  
MILES

10,000 FOOT GRID BASED ON NORTH CAROLINA PLANE COORDINATE SYSTEM  
LAMBERT CONFORMAL CONIC PROJECTION

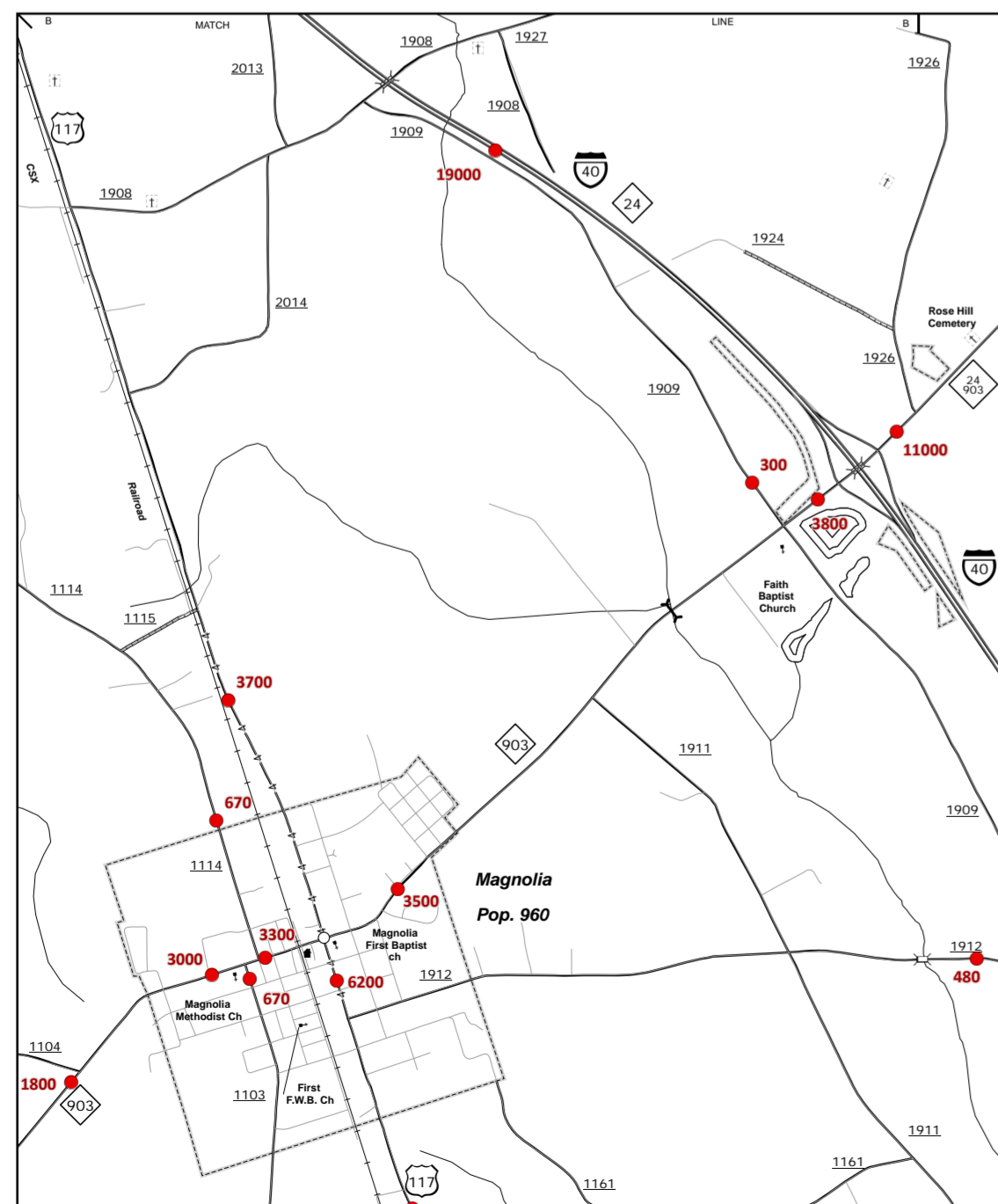
COPIES OF THIS MAP ARE AVAILABLE TO THE PUBLIC AT NOMINAL COST. ADDRESS: N.C. DEPARTMENT OF TRANSPORTATION, MS4U - MAPPING SECTION, RALEIGH, NC 27696. THE MS4U WILL PROVIDE THE MOST ACCURATE AND CURRENT INFORMATION POSSIBLE. MAPS ARE OBTAINED FROM NUMEROUS SOURCES WITH VARYING DEGREES OF ACCURACY AND MAP ACCURACY STANDARDS. AS A RESULT, THE ACCURACY, CURRENTNESS AND COMPLETENESS OF THE DATA PROVIDED WILL VARY. MAP INCLUDES STATE MAINTAINED ROADS. THE INFORMATION SHOWN ON THIS MAP WAS LAST UPDATED ON AUGUST, 2017. FOR ADDITIONAL INFORMATION, VISIT <http://www.ncdot.gov/transportation> and click on Data Providers or contact us at (919) 856-5480.



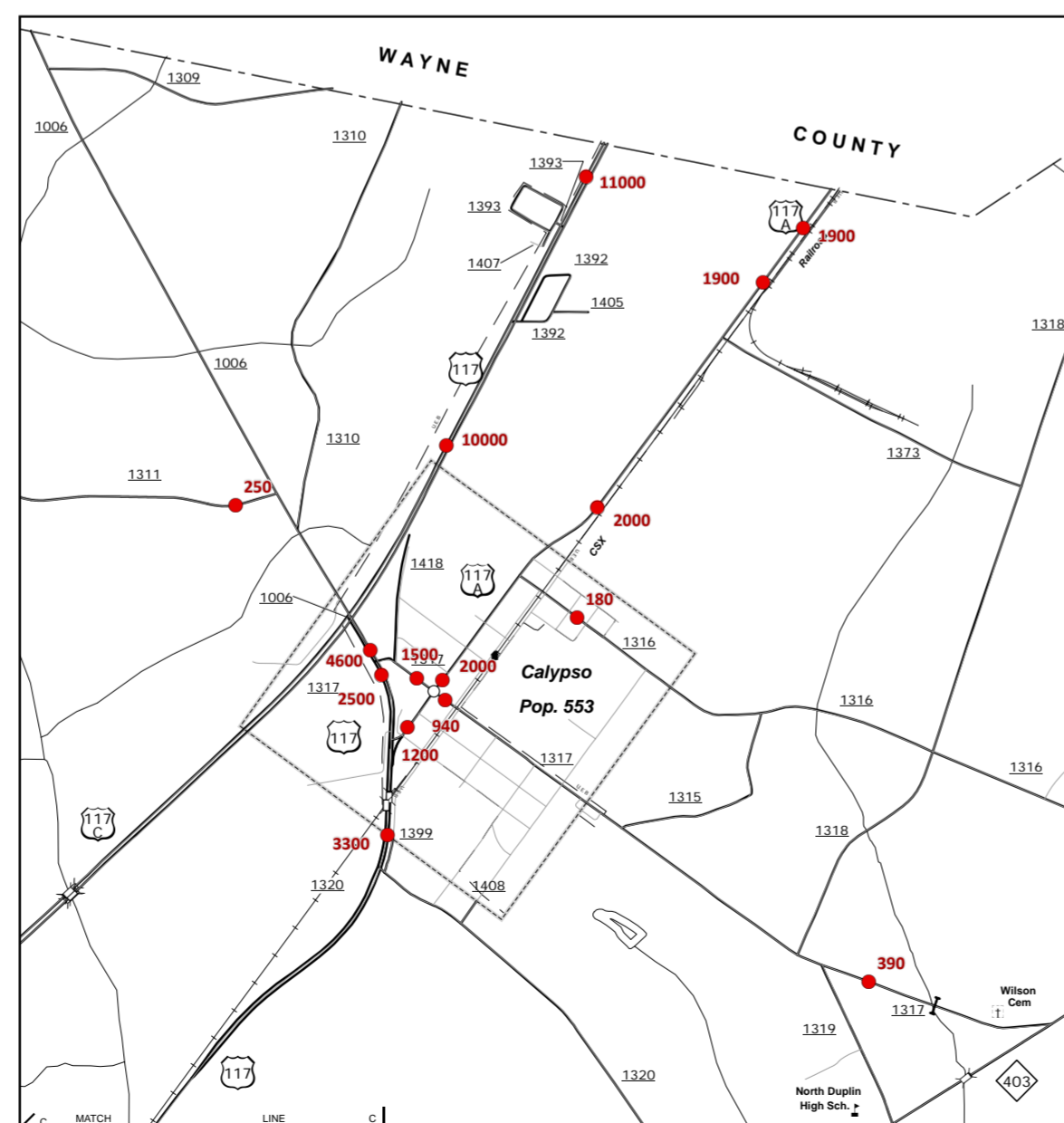
Faison



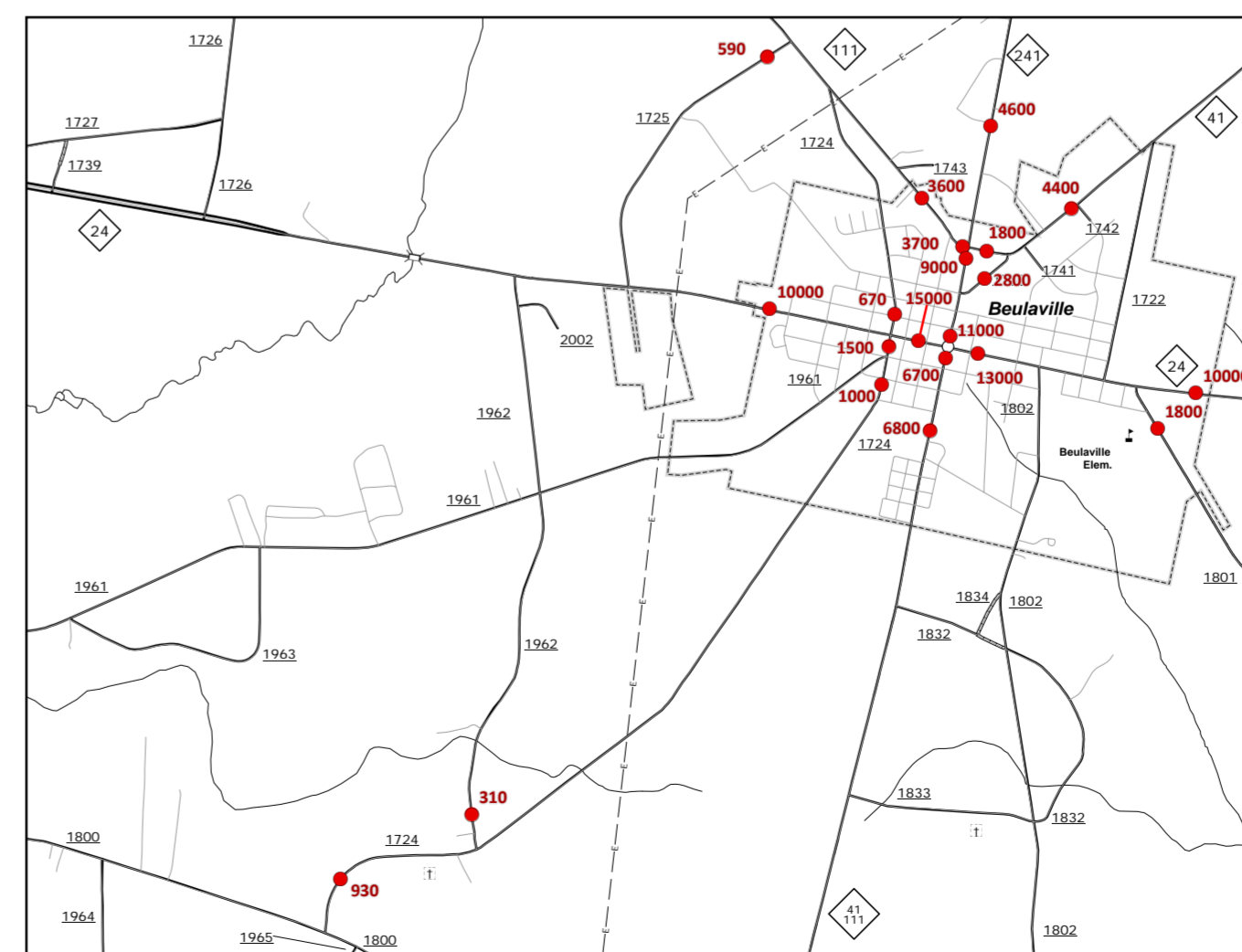
Rose Hill



Magnolia



Calypso



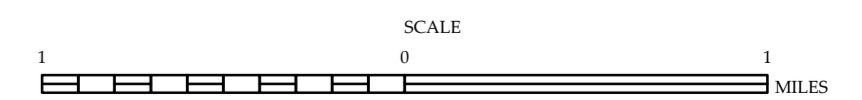
Beulaville



**2016 AADT**  
ANNUAL AVERAGE DAILY TRAFFIC  
GENERATED BY THE  
TRAFFIC SURVEY GROUP  
TRANSPORTATION PLANNING BRANCH

ENLARGED MUNICIPAL AND SUBURBAN AREAS  
**DUPLIN COUNTY**  
NORTH CAROLINA

PREPARED BY THE  
NORTH CAROLINA DEPARTMENT OF TRANSPORTATION  
MANAGEMENT SYSTEMS AND ASSESSMENT UNIT - MAPPING SECTION  
IN COOPERATION WITH THE  
U.S. DEPARTMENT OF TRANSPORTATION  
FEDERAL HIGHWAY ADMINISTRATION



10,000 FOOT GRID BASED ON NORTH CAROLINA PLANE COORDINATE SYSTEM  
LAMBERT CONFORMAL CONIC PROJECTION

COPIES OF THIS MAP ARE AVAILABLE TO THE PUBLIC AT NOMINAL COST. ADDRESS: N.C. DEPARTMENT OF TRANSPORTATION, MSAU - MAPPING SECTION, RALEIGH, NC 27608. THE RESULTS SHOWN ON THIS MAP ARE BASED ON THE BEST AVAILABLE DATA. MAP DATA IS DERIVED FROM NUMEROUS SOURCES WITH VARYING DATES OF COLLECTION AND MAP ACCURACY STANDARDS. AS A RESULT, THE ACCURACY, CURRENTNESS AND COMPLETENESS OF THE DATA PROVIDED WILL VARY. MAP INCLUDES STATE-MAINTAINED ROADS. THE INFORMATION SHOWN ON THIS MAP WAS LAST UPDATED ON AUGUST, 2017. FOR ADDITIONAL INFORMATION, VISIT <http://www.ncdot.gov/transportation/MSAU> AND CLICK ON DATA PROVIDERS OR CONTACT US AT (919) 855-8480.