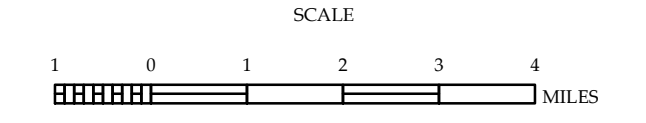


2015 AADT
ANNUAL AVERAGE DAILY TRAFFIC

GENERATED BY THE
TRAFFIC SURVEY GROUP
TRANSPORTATION PLANNING BRANCH
COLUMBUS COUNTY
NORTH CAROLINA

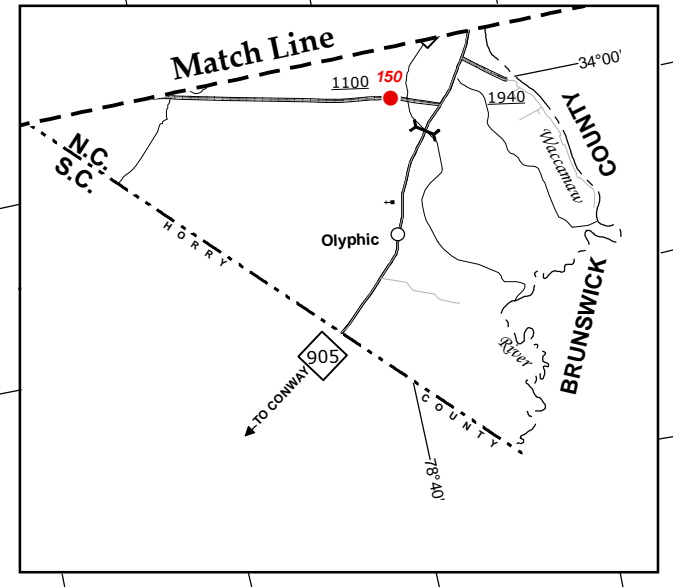
PREPARED BY THE
NORTH CAROLINA DEPARTMENT OF TRANSPORTATION
MANAGEMENT SYSTEMS AND ASSESSMENTS UNIT - MAPPING SECTION
IN COOPERATION WITH THE
U.S. DEPARTMENT OF TRANSPORTATION
FEDERAL HIGHWAY ADMINISTRATION



10,000 FOOT GRID BASED ON NORTH CAROLINA PLANE COORDINATE SYSTEM
LAMBERT CONFORMAL CONIC PROJECTION

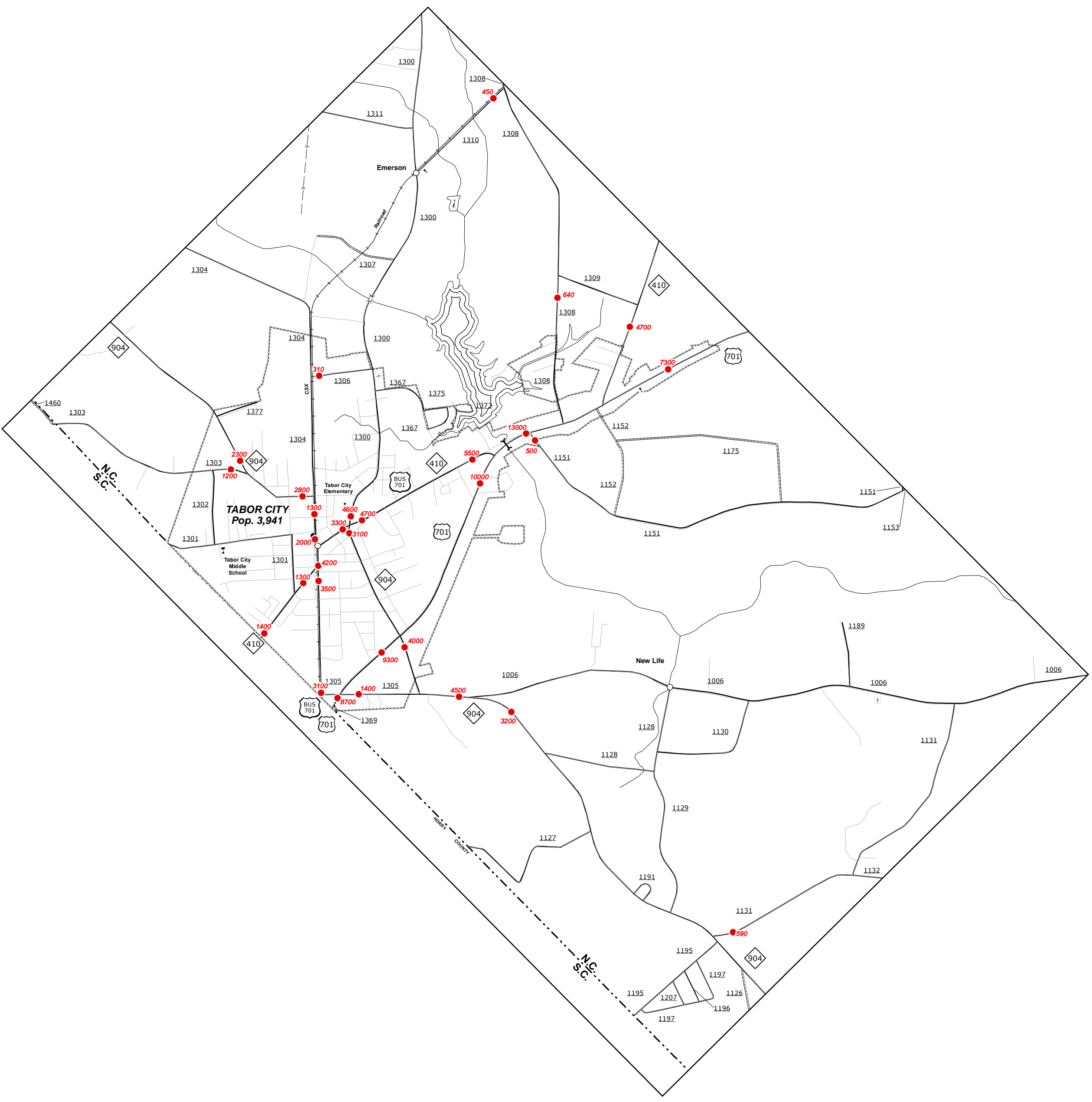
The MSAM's goal is to provide the most accurate and current information possible. Map data is compiled from a variety of sources and is subject to change. Accuracy, currency and completeness of the data provided will vary. Map includes state maintenance roads and important non-system roads. MSAM - MAPPING SECTION
WWW.NCDEPARTMENTOFTRANSPORTATION.ORG
FOR ADDITIONAL INFORMATION, VISIT
WWW.NCDEPARTMENTOFTRANSPORTATION.ORG OR CONTACT US AT (919) 853-8400.

COPIES OF THIS MAP ARE AVAILABLE
FOR PURCHASE AT A NOMINAL COST.
ADDRESS:
N.C. DEPARTMENT OF TRANSPORTATION
MSAM - MAPPING SECTION
1000 W. HARRIS STREET
RALEIGH, NC 27603

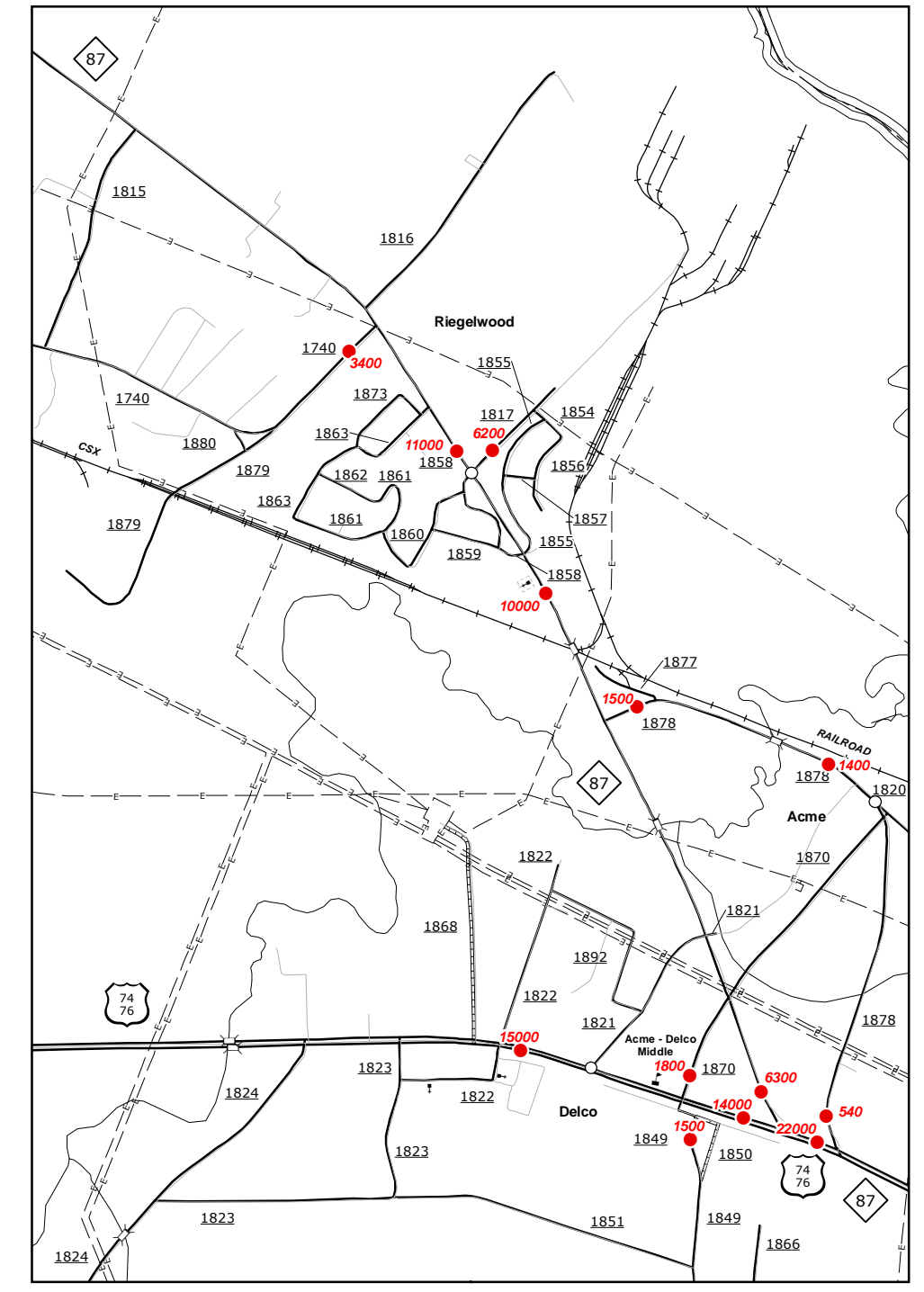


The MSAL's goal is to provide the most accurate and current information possible. Map data is compiled from a variety of sources. Accuracy, currency and completeness of the data provided will vary. Map includes state maintenance roads and important non-system roads. MSAL's data was last updated on September 2016. For additional information, visit http://www.ncdot.gov/transportation/transportation_data/ and click on Data Providers or contact us at (813) 835-8440.

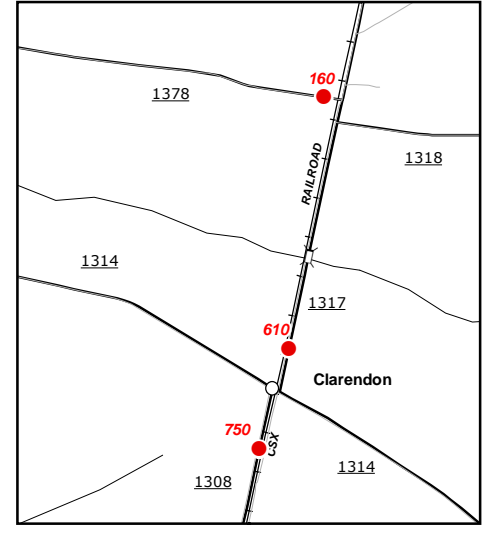
COPIES OF THIS MAP ARE AVAILABLE FOR PURCHASE AT NOMINAL COST. ADDRESS: N.C. DEPARTMENT OF TRANSPORTATION MSAL - MAPPING SECTION RDU DISTRICT 3 27696



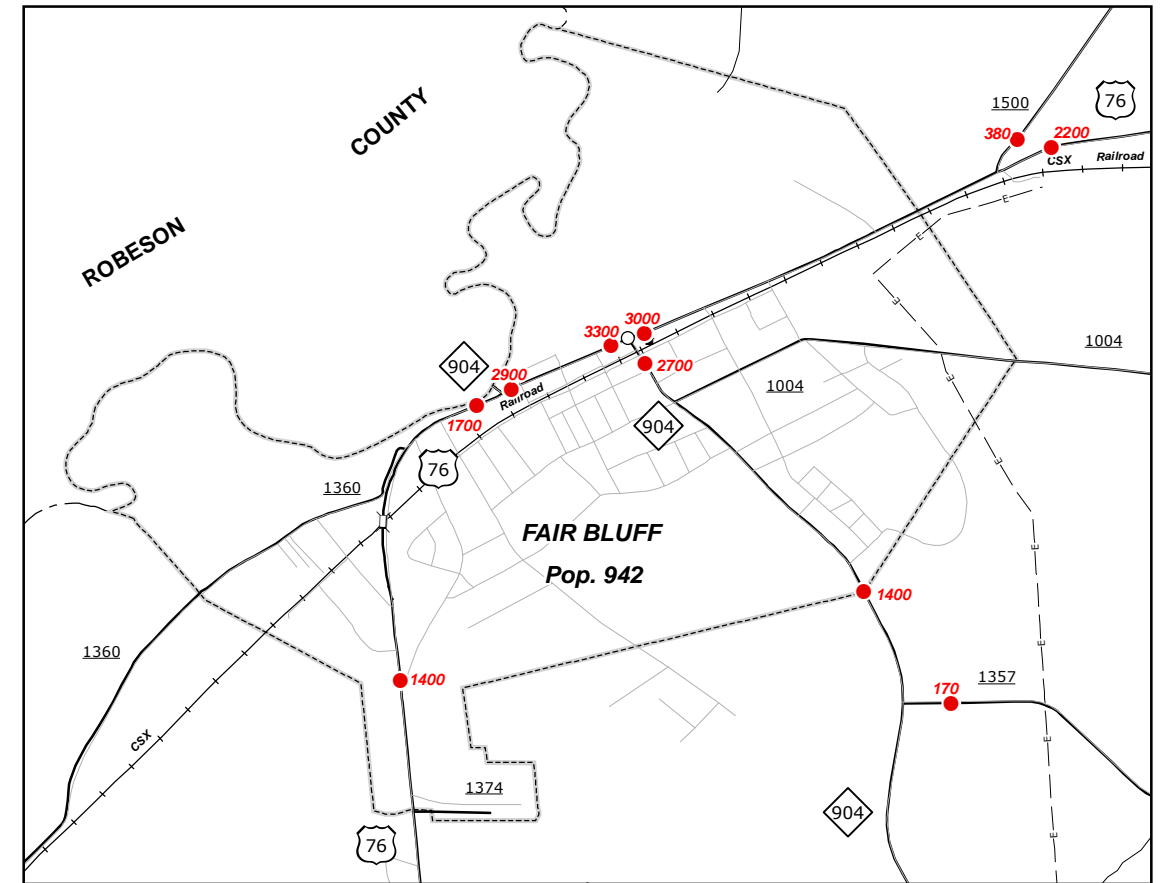
Tabor City



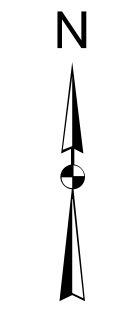
Acme



Clarendon



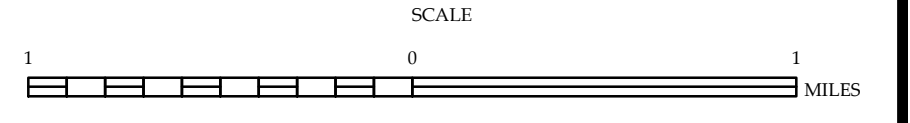
Fair Bluff



2015 AADT
ANNUAL AVERAGE DAILY TRAFFIC
GENERATED BY THE
TRAFFIC SURVEY GROUP
TRANSPORTATION PLANNING BRANCH
ENLARGED MUNICIPAL AND SUBURBAN AREAS

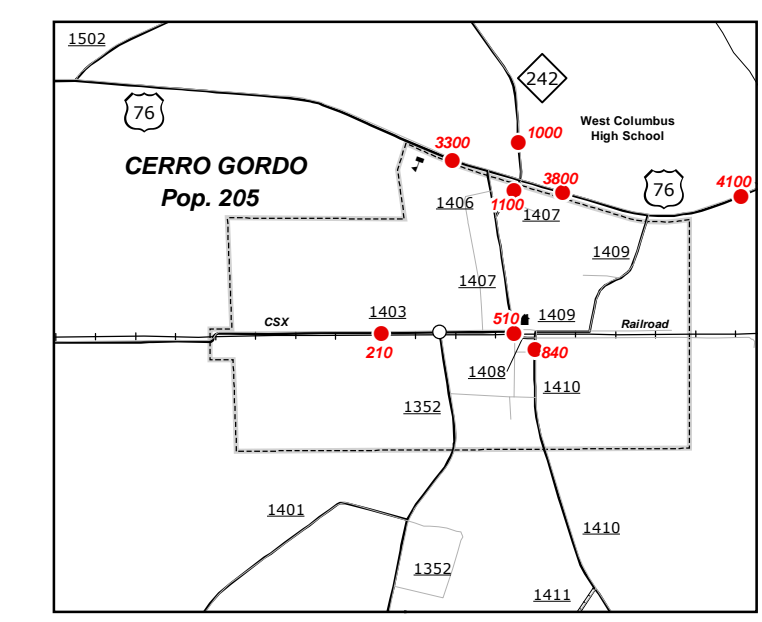
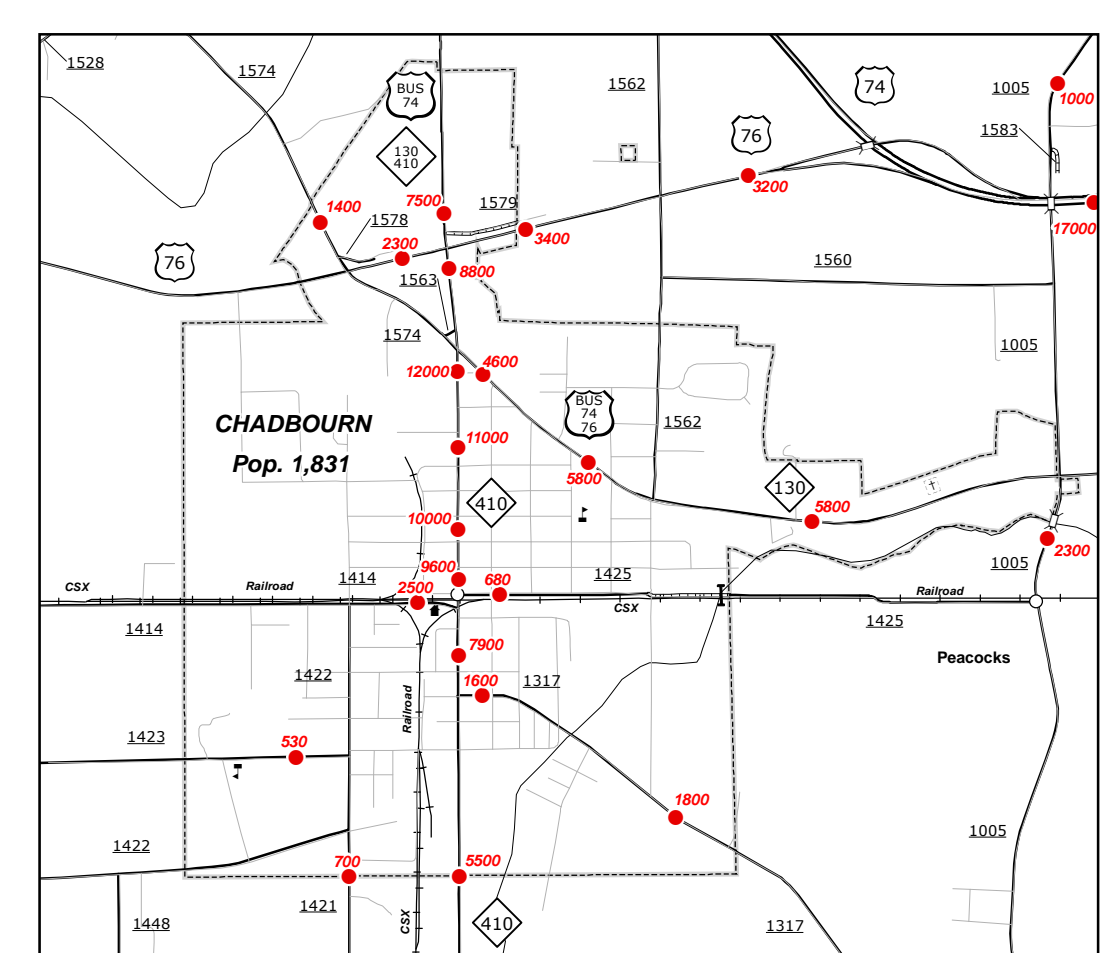
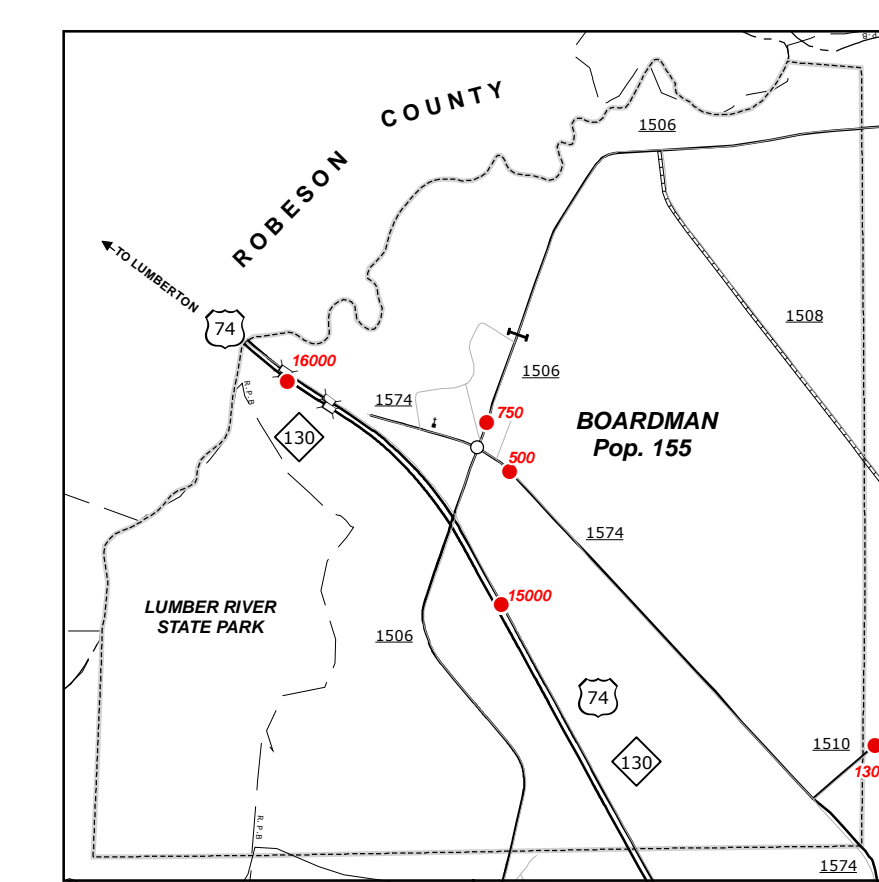
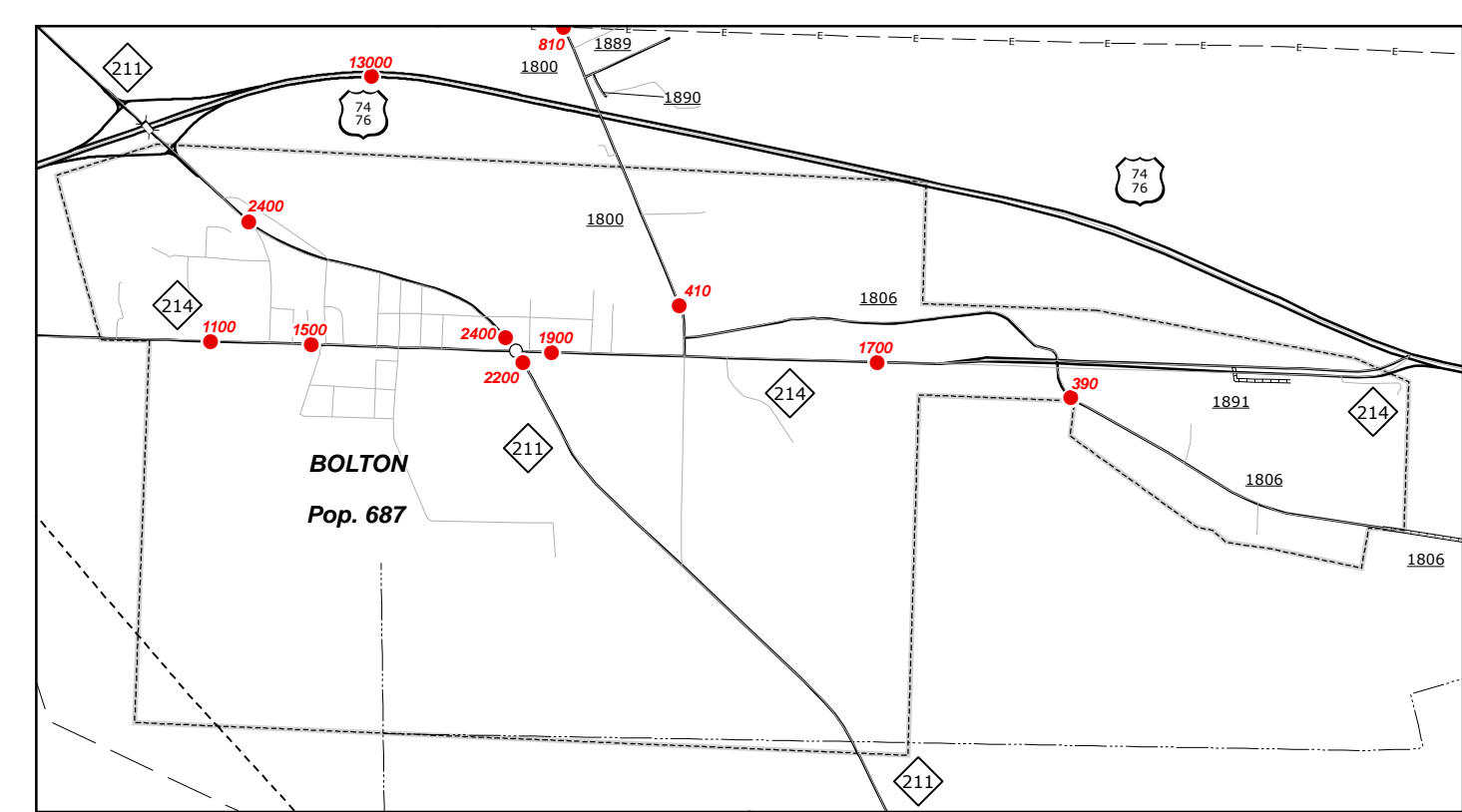
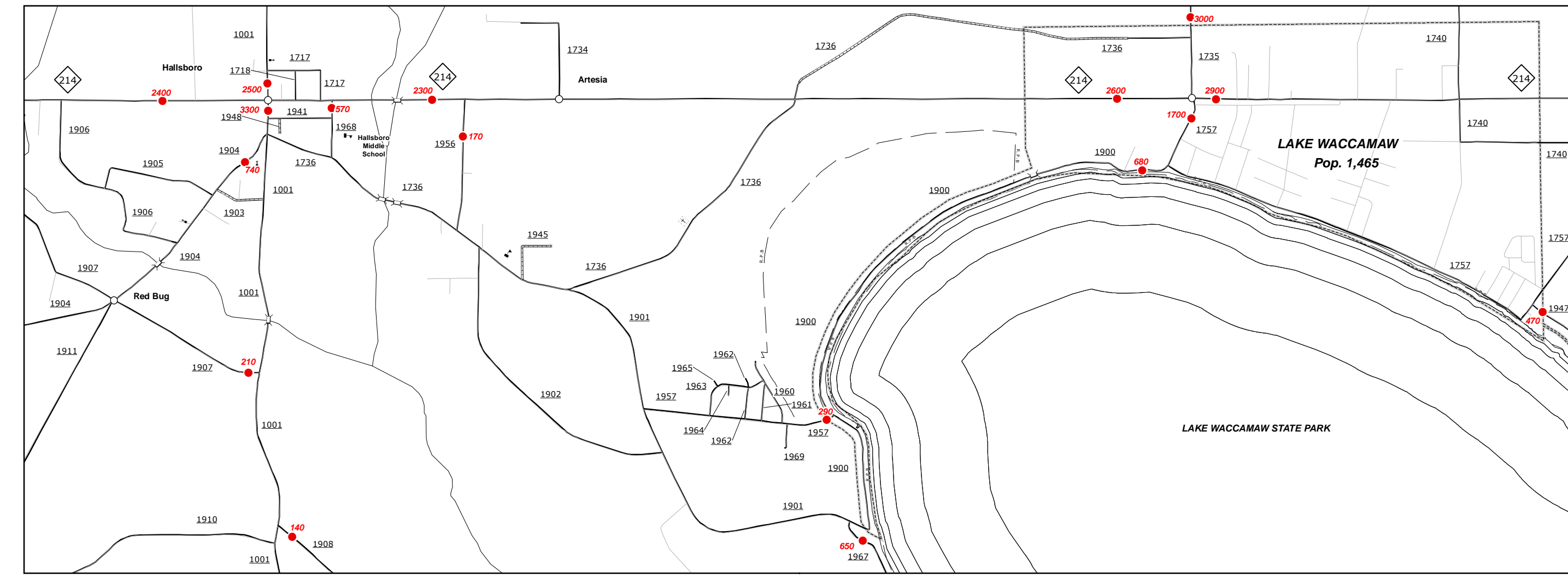
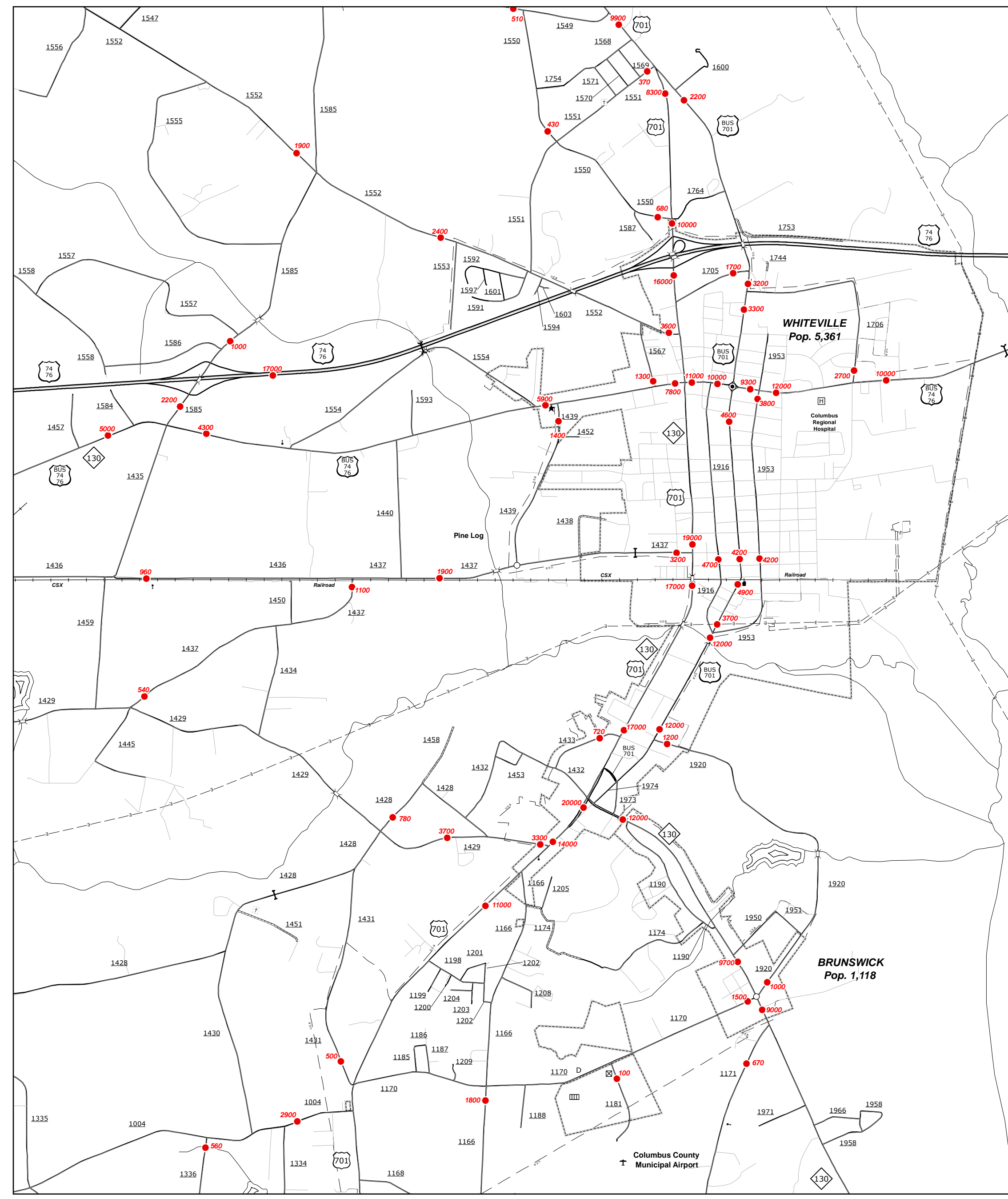
COLUMBUS COUNTY
NORTH CAROLINA

PREPARED BY THE
NORTH CAROLINA DEPARTMENT OF TRANSPORTATION
MANAGEMENT SYSTEMS AND ASSESSMENTS UNIT - MAPPING SECTION
IN COOPERATION WITH THE
U.S. DEPARTMENT OF TRANSPORTATION
FEDERAL HIGHWAY ADMINISTRATION



10,000 FOOT GRID BASED ON NORTH CAROLINA PLANE COORDINATE SYSTEM LAMBERT CONFORMAL CONIC PROJECTION

The MS&U's goal is to provide the most accurate and current information possible. Map data is compiled from various sources and is not guaranteed to be 100% accurate. Accuracy, currency and completeness of the data provided will vary. Map includes state maintained roads and important non-system roads. MS&U - MAPPING SECTION
 ADDRESS: 1000 WEST COLLETT STREET, SUITE 200
 RALEIGH, NC 27606
 TEL: (919) 833-8400
 FAX: (919) 833-8400



2015 AADT
 ANNUAL AVERAGE DAILY TRAFFIC
 GENERATED BY THE
TRAFFIC SURVEY GROUP
 TRANSPORTATION PLANNING BRANCH
 ENLARGED MUNICIPAL AND SUBURBAN AREAS
COLUMBUS COUNTY
 NORTH CAROLINA
 PREPARED BY THE
 NORTH CAROLINA DEPARTMENT OF TRANSPORTATION
 MANAGEMENT SYSTEMS AND ASSESSMENTS UNIT - MAPPING SECTION
 IN COOPERATION WITH THE
 U.S. DEPARTMENT OF TRANSPORTATION
 FEDERAL HIGHWAY ADMINISTRATION

