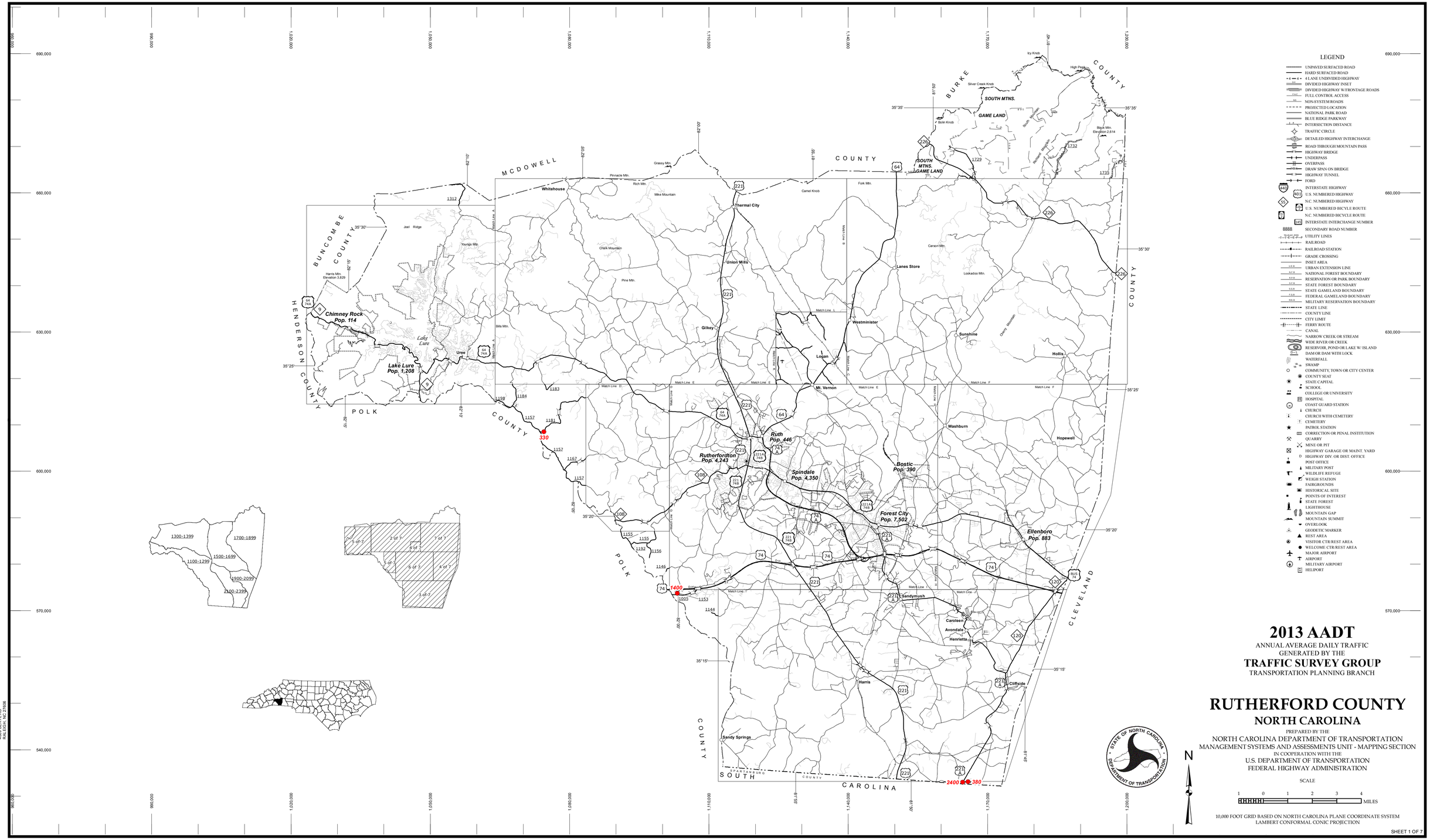
LEGEND
UNPAVED SURFACED ROAD
HARD SURFACED ROAD
4 LANE UNDIVIDED HIGHWAY
DIVIDED HIGHWAY INSET
DIVIDED HIGHWAY W/FRONTAGE ROADS
FULL CONTROL ACCESS
NON-SYSTEM ROADS
PROJECTED LOCATION
NATIONAL PARK ROAD
BLUE RIDGE PARKWAY
INTERSECTION DISTANCE
TRAFFIC CIRCLE
DETAILED HIGHWAY INTERCHANGE
ROAD THROUGH MOUNTAIN PASS
HIGHWAY BRIDGE
UNDERPASS
OVERPASS
DRAW SPAN ON BRIDGE
HIGHWAY TUNNEL
FORD
INTERSTATE HIGHWAY
U.S. NUMBERED HIGHWAY
N.C. NUMBERED HIGHWAY
U.S. NUMBERED BICYLE ROUTE
N.C. NUMBERED BICYCLE ROUTE
INTERSTATE INTERCHANGE NUMBER
SECONDARY ROAD NUMBER
UTILITY LINES
RAILROAD
RAILROAD STATION
GRADE CROSSING
INSET AREA
URBAN EXTENSION LINE
NATIONAL FOREST BOUNDARY
RESERVATION OR PARK BOUNDARY
STATE FOREST BOUNDARY
STATE GAMELAND BOUNDARY
FEDERAL GAMELAND BOUNDARY
MILITARY RESERVATION BOUNDARY
STATE LINE
COUNTY LINE
CITY LIMIT
FERRY ROUTE
CANAL
NARROW CREEK OR STREAM
WIDE RIVER OR CREEK
RESERVOIR, POND OR LAKE W/ ISLAND
DAM OR DAM WITH LOCK
WATERFALL
SWAMP
COMMUNITY, TOWN OR CITY CENTER
COUNTY SEAT
STATE CAPITAL
SCHOOL
COLLEGE OR UNIVERSITY
HOSPITAL
COAST GUARD STATION
CHURCH
CHURCH WITH CEMETERY
CEMETERY
PATROL STATION
CORRECTION OR PENAL INSTITUTION
QUARRY
MINE OR PIT
HIGHWAY GARAGE OR MAINT. YARD
HIGHWAY DIV. OR DIST. OFFICE
POST OFFICE
MILITARY POST
WILDLIFE REFUGE
WEIGH STATION
FAIRGROUNDS
HISTORICAL SITE
POINTS OF INTEREST
STATE FOREST
LIGHTHOUSE
MOUNTAIN GAP
MOUNTAIN SUMMIT
OVERLOOK
GEODETIC MARKER
REST AREA
VISITOR CTR/REST AREA
WELCOME CTR/REST AREA
MAJOR AIRPORT
AIRPORT
MILITARY AIRPORT
HELIPORT
2013 AADT
ANNUAL AVERAGE DAILY TRAFFIC
GENERATED BY THE
TRAFFIC SURVEY GROUP
TRANSPORTATION PLANNING BRANCH
RUTHERFORD COUNTY
NORTH CAROLINA
PREPARED BY THE
NORTH CAROLINA DEPARTMENT OF TRANSPORTATION
MANAGEMENT SYSTEMS AND ASSESSMENTS UNIT - MAPPING SECTION
IN COOPERATION WITH THE
U.S. DEPARTMENT OF TRANSPORTATION
FEDERAL HIGHWAY ADMINISTRATION
SCALE
1 0 1 2 3 4 MILES
10,000 FOOT GRID BASED ON NORTH CAROLINA PLANE COORDINATE SYSTEM
LAMBERT CONFORMAL CONIC PROJECTION
N
SHEET 1 OF 7
COPIES OF THIS MAP ARE AVAILABLE TO THE PUBLIC AT NOMINAL COST.
ADDRESS:
N.C. DEPARTMENT OF TRANSPORTATION
MAPPING SECTION
4809 BERRY RD
RALEIGH, NC 27606
BURKE COUNTY
MCDOWELL COUNTY
BUNCOMBE COUNTY
HENDERSON COUNTY
POLK COUNTY
CLEVELAND COUNTY
SOUTH CAROLINA
SPARTANBURG COUNTY
SOUTH MTNS. GAME LAND
Chimney Rock Pop. 114
Lake Lure Pop. 1,208
Lake Lure
Uree
Whitehouse
Thermal City
Union Mills
Gilkey
Logan
Mt. Vernon
Westminster
Lanes Store
Sunshine
Hollis
Washburn
Hopewell
Ruth Pop. 446
Rutherfordton Pop. 4,243
Spindale Pop. 4,350
Bostic Pop. 390
Forest City Pop. 7,502
Ellenboro Pop. 883
Sandymush
Caroleen
Avondale
Henrietta
Cliffside
Harris
Sandy Springs
1300-1399
1700-1899
1500-1699
1100-1299
1900-2099
2100-2399
1 of 7
2 of 7
3 of 7
4 of 7
5 of 7
6 of 7
7 of 7

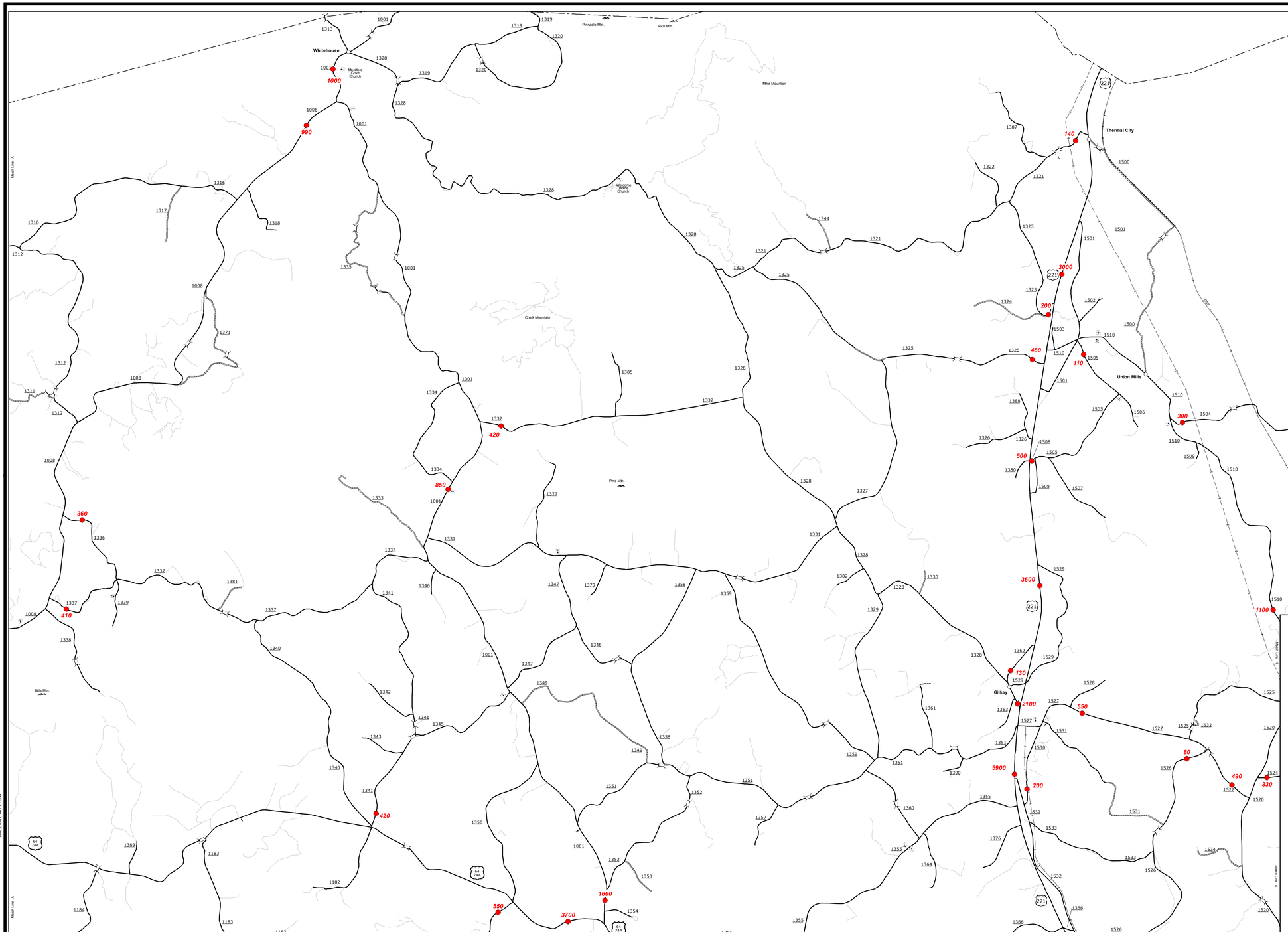

COPIES OF THIS MAP ARE AVAILABLE TO THE PUBLIC AT NOMINAL COST.
ADDRESS:
N.C. DEPARTMENT OF TRANSPORTATION
MAPS & PUBLICATIONS SECTION
4809 BERYL RD
RALEIGH, NC 27606

Thermal City, Gilkey, Union Mills and Vicinity

2013 AADT

ANNUAL AVERAGE DAILY TRAFFIC
GENERATED BY THE

TRAFFIC SURVEY GROUP

TRANSPORTATION PLANNING BRANCH

ENLARGED MUNICIPAL AND SUBURBAN AREAS

RUTHERFORD COUNTY

NORTH CAROLINA

PREPARED BY THE
NORTH CAROLINA DEPARTMENT OF TRANSPORTATION
MANAGEMENT SYSTEMS AND ASSESSMENTS UNIT - MAPPING SECTION
IN COOPERATION WITH THE
U.S. DEPARTMENT OF TRANSPORTATION
FEDERAL HIGHWAY ADMINISTRATION

N

SCALE

1 0 1 MILES

10,000 FOOT GRID BASED ON NORTH CAROLINA PLANE COORDINATE SYSTEM
LAMBERT CONFORMAL CONIC PROJECTION

SHEET 2 OF 7

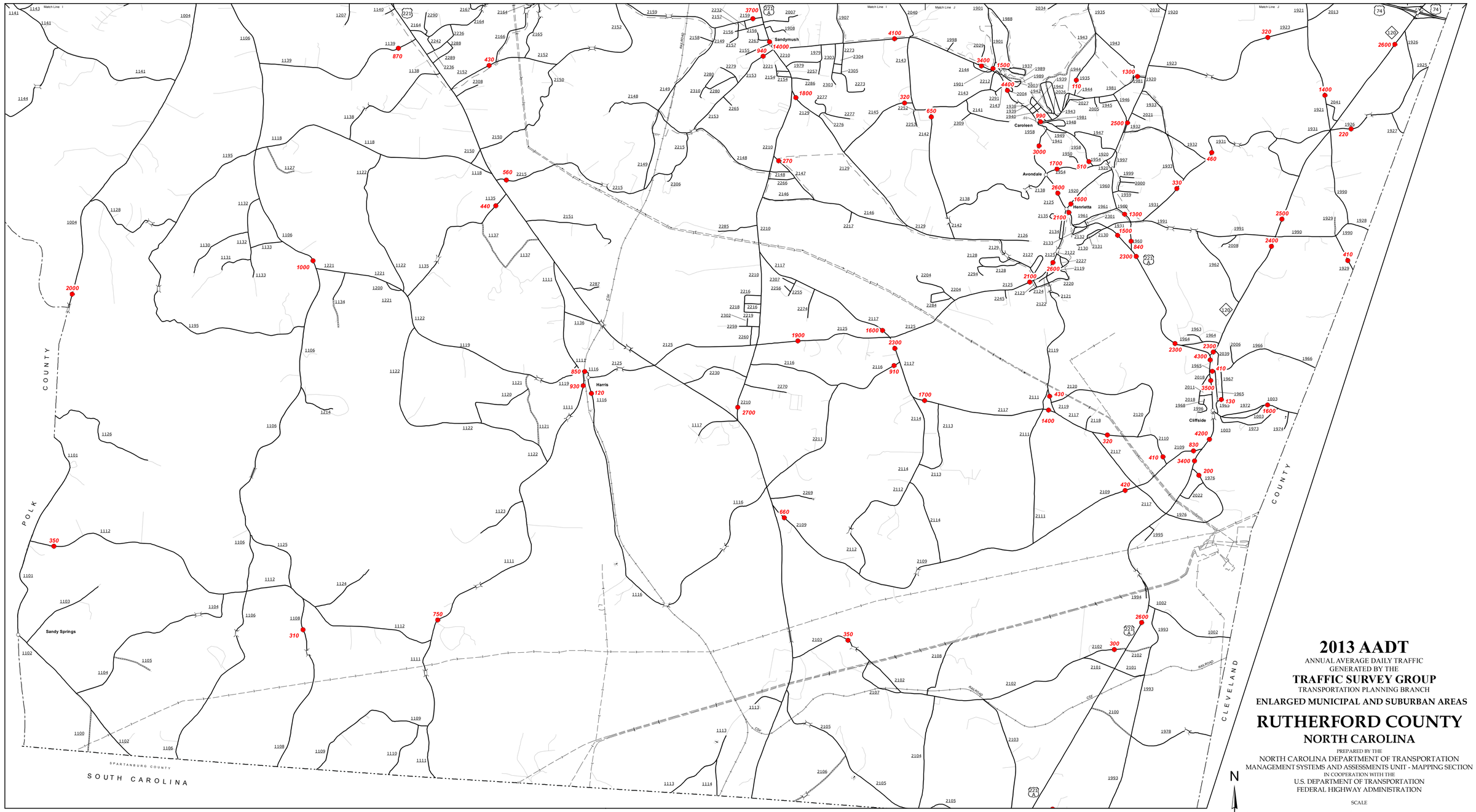

2013 AADT

ANNUAL AVERAGE DAILY TRAFFIC
GENERATED BY THE

TRAFFIC SURVEY GROUP

TRANSPORTATION PLANNING BRANCH

ENLARGED MUNICIPAL AND SUBURBAN AREAS

RUTHERFORD COUNTY

NORTH CAROLINA

PREPARED BY THE
NORTH CAROLINA DEPARTMENT OF TRANSPORTATION
MANAGEMENT SYSTEMS AND ASSESSMENTS UNIT - MAPPING SECTION
IN COOPERATION WITH THE
U.S. DEPARTMENT OF TRANSPORTATION
FEDERAL HIGHWAY ADMINISTRATION

SCALE

1 0 1 MILES

10,000 FOOT GRID BASED ON NORTH CAROLINA PLANE COORDINATE SYSTEM
LAMBERT CONFORMAL CONIC PROJECTION

SHEET 3 OF 7

Avondale, Caroleen, Henrietta & Cliffside

COPIES OF THIS MAP ARE AVAILABLE TO THE PUBLIC AT NOMINAL COST.
ADDRESS:
N.C. DEPARTMENT OF TRANSPORTATION
MAPPING SECTION
4809 BERYL RD
RALEIGH, NC 27606

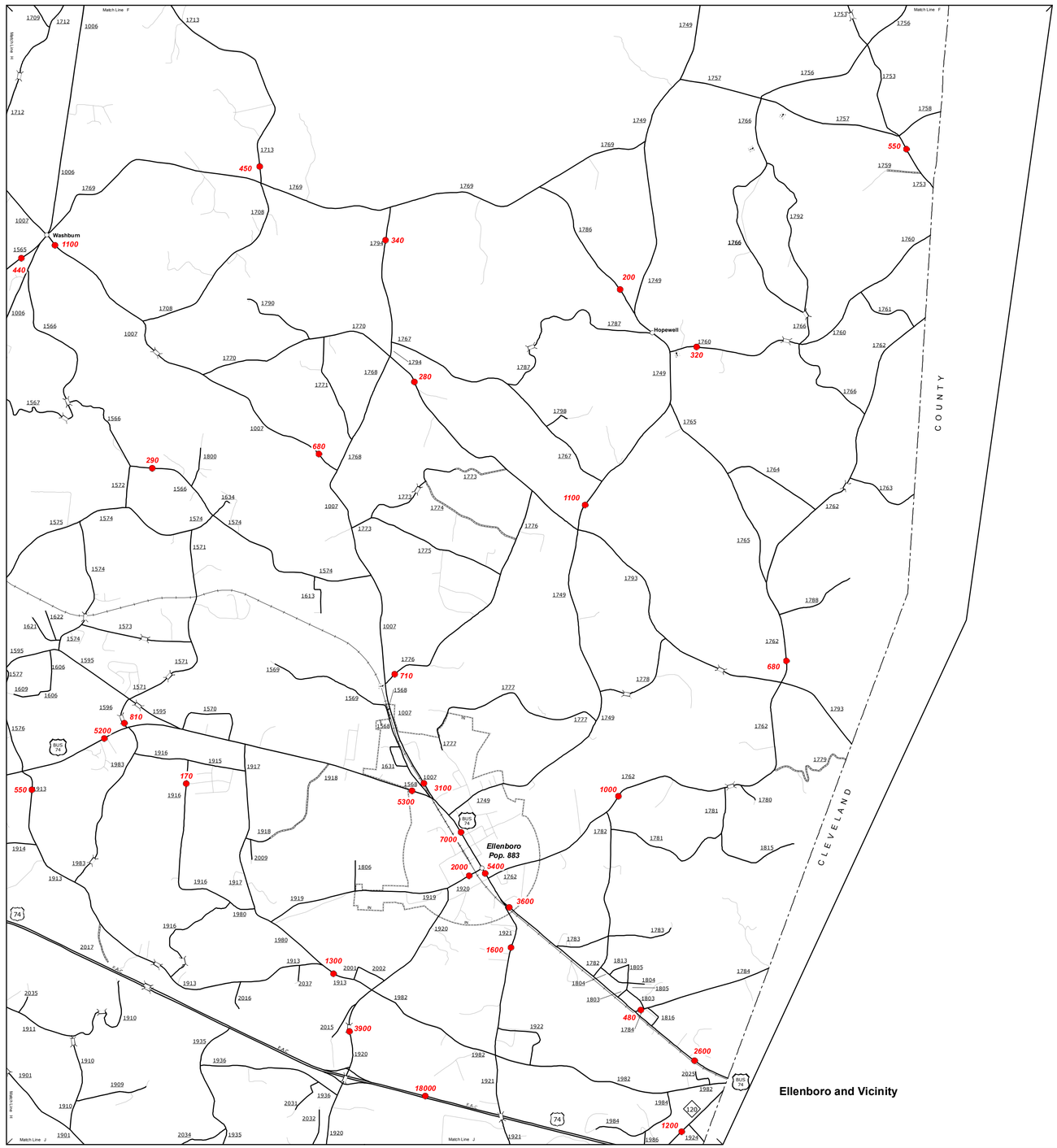

Ellenboro and Vicinity

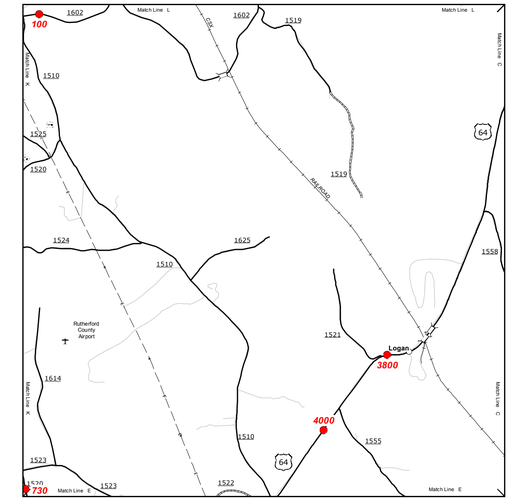

Rutherford County Airport and Vicinity

2013 AADT

ANNUAL AVERAGE DAILY TRAFFIC
GENERATED BY THE

TRAFFIC SURVEY GROUP

TRANSPORTATION PLANNING BRANCH

ENLARGED MUNICIPAL AND SUBURBAN AREAS

RUTHERFORD COUNTY

NORTH CAROLINA

PREPARED BY THE
NORTH CAROLINA DEPARTMENT OF TRANSPORTATION
MANAGEMENT SYSTEMS AND ASSESSMENTS UNIT - MAPPING SECTION
IN COOPERATION WITH THE
U.S. DEPARTMENT OF TRANSPORTATION
FEDERAL HIGHWAY ADMINISTRATION

N

SCALE

1 0 1 MILES

10,000 FOOT GRID BASED ON NORTH CAROLINA PLANE COORDINATE SYSTEM
LAMBERT CONFORMAL CONIC PROJECTION

SHEET 4 OF 7

COPIES OF THIS MAP ARE AVAILABLE
TO THE PUBLIC AT NOMINAL COST.
ADDRESS:

N.C. DEPARTMENT OF TRANSPORTATION
MAPPING APPLICATIONS SECTION
4809 BERRY RD
RALEIGH, NC 27606

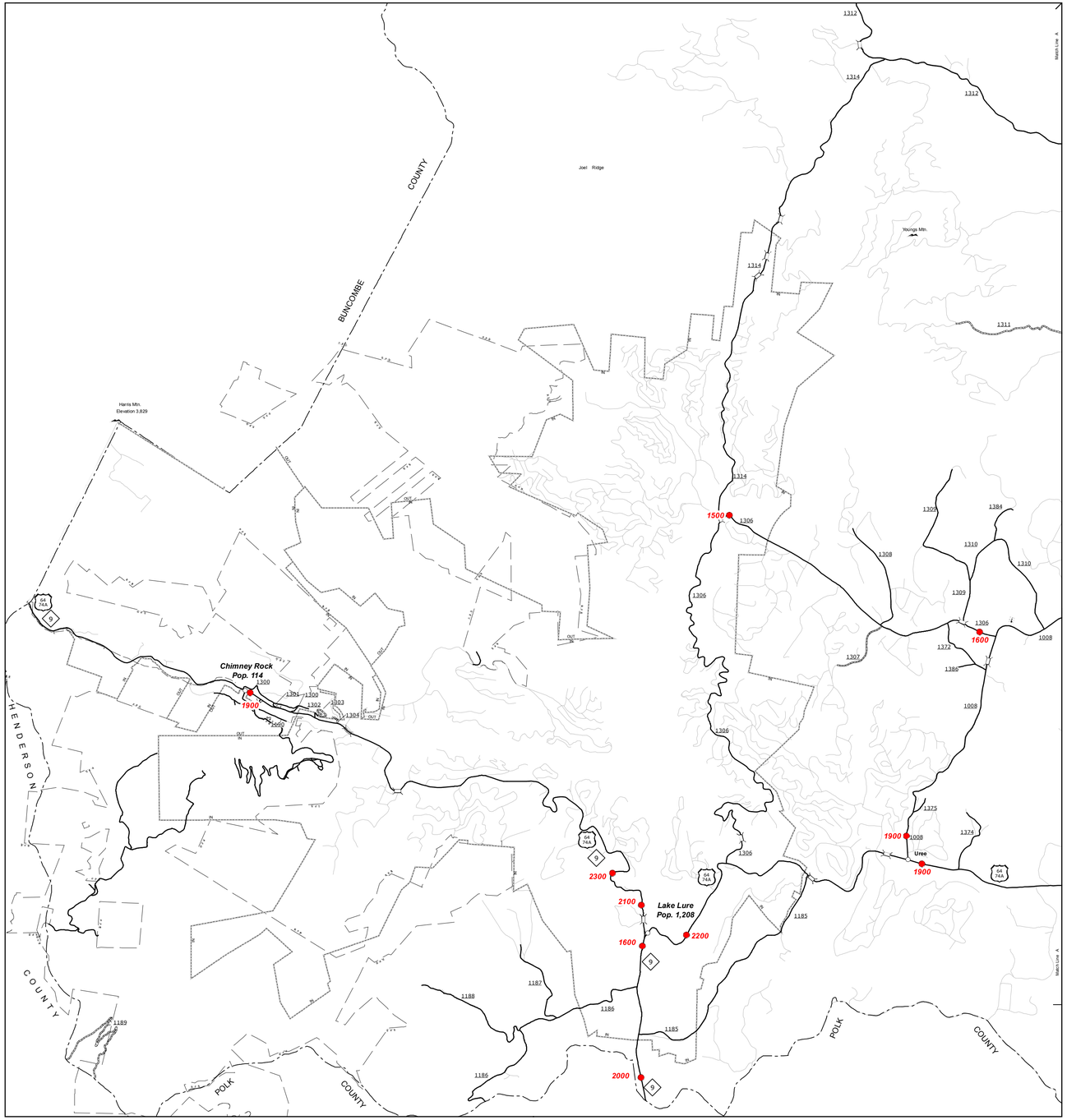

Lake Lure and Vicinity

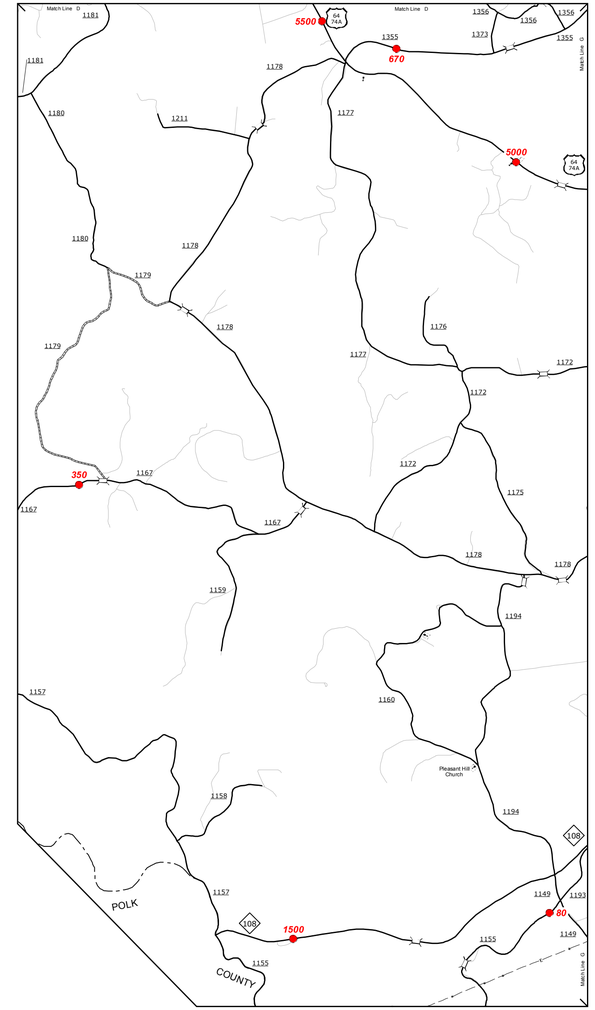

Pleasant Hill Church and Vicinity

2013 AADT

ANNUAL AVERAGE DAILY TRAFFIC
GENERATED BY THE

TRAFFIC SURVEY GROUP

TRANSPORTATION PLANNING BRANCH

ENLARGED MUNICIPAL AND SUBURBAN AREAS

RUTHERFORD COUNTY

NORTH CAROLINA

PREPARED BY THE
NORTH CAROLINA DEPARTMENT OF TRANSPORTATION
MANAGEMENT SYSTEMS AND ASSESSMENTS UNIT - MAPPING SECTION
IN COOPERATION WITH THE
U.S. DEPARTMENT OF TRANSPORTATION
FEDERAL HIGHWAY ADMINISTRATION

N

SCALE

1 0 1 MILES

10,000 FOOT GRID BASED ON NORTH CAROLINA PLANE COORDINATE SYSTEM
LAMBERT CONFORMAL CONIC PROJECTION

SHEET 5 OF 7

COPIES OF THIS MAP ARE AVAILABLE
TO THE PUBLIC AT NOMINAL COST.
ADDRESS:

N.C. DEPARTMENT OF TRANSPORTATION
MAPPING SECTION
4809 BERRY RD
RALEIGH, NC 27606

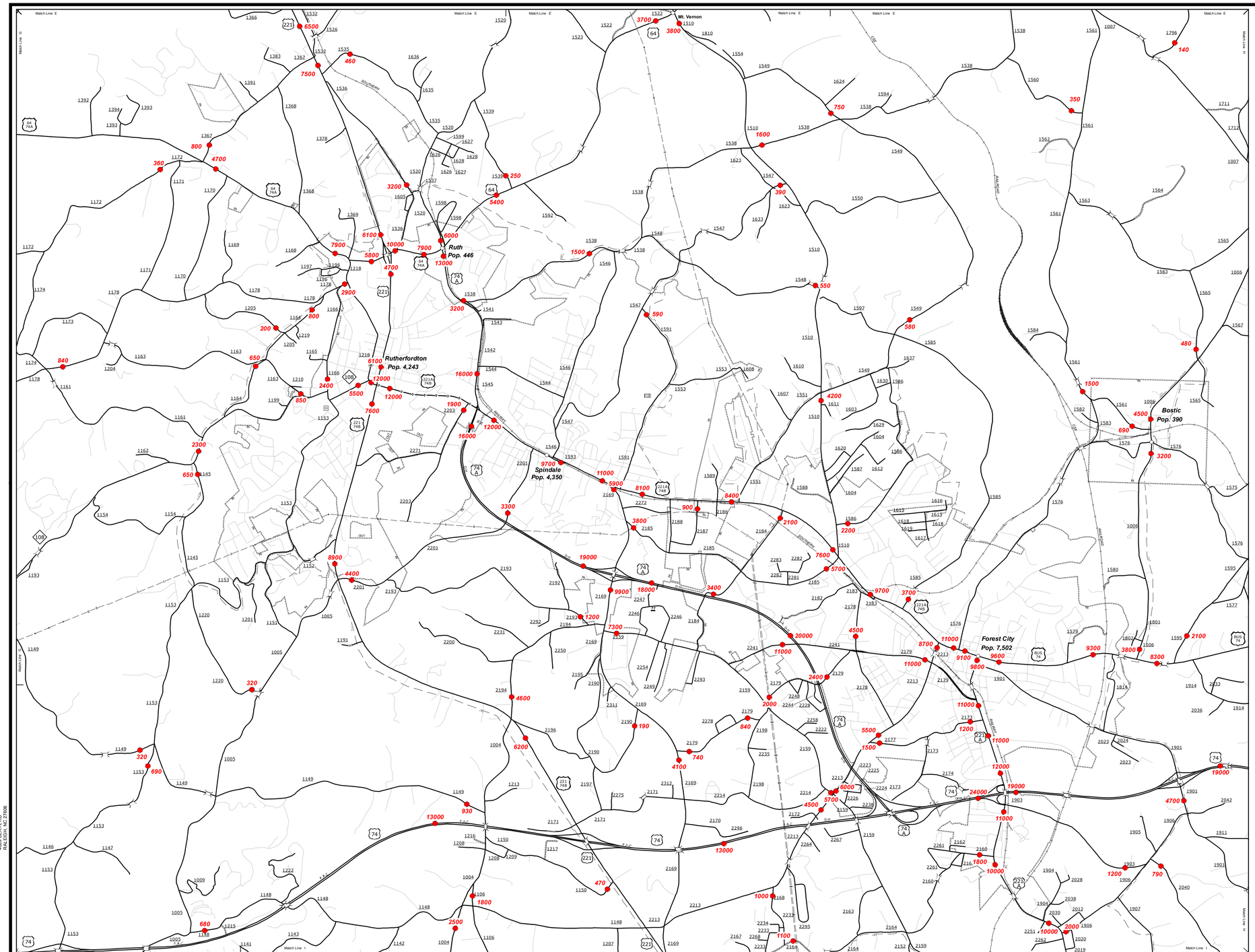

Forest City, Spindale, Rutherfordton and Vicinity

2013 AADT

ANNUAL AVERAGE DAILY TRAFFIC
GENERATED BY THE

TRAFFIC SURVEY GROUP

TRANSPORTATION PLANNING BRANCH

ENLARGED MUNICIPAL AND SUBURBAN AREAS

RUTHERFORD COUNTY

NORTH CAROLINA

PREPARED BY THE
NORTH CAROLINA DEPARTMENT OF TRANSPORTATION
MANAGEMENT SYSTEMS AND ASSESSMENTS UNIT - MAPPING SECTION
IN COOPERATION WITH THE
U.S. DEPARTMENT OF TRANSPORTATION
FEDERAL HIGHWAY ADMINISTRATION

N

SCALE

1 0 1 MILES

10,000 FOOT GRID BASED ON NORTH CAROLINA PLANE COORDINATE SYSTEM
LAMBERT CONFORMAL CONIC PROJECTION

SHEET 6 OF 7

COPIES OF THIS MAP ARE AVAILABLE
TO THE PUBLIC AT NOMINAL COST.
ADDRESS:
N.C. DEPARTMENT OF TRANSPORTATION
MAPPING SERVICES SECTION
4809 BERRYL RD
RALEIGH, NC 27605

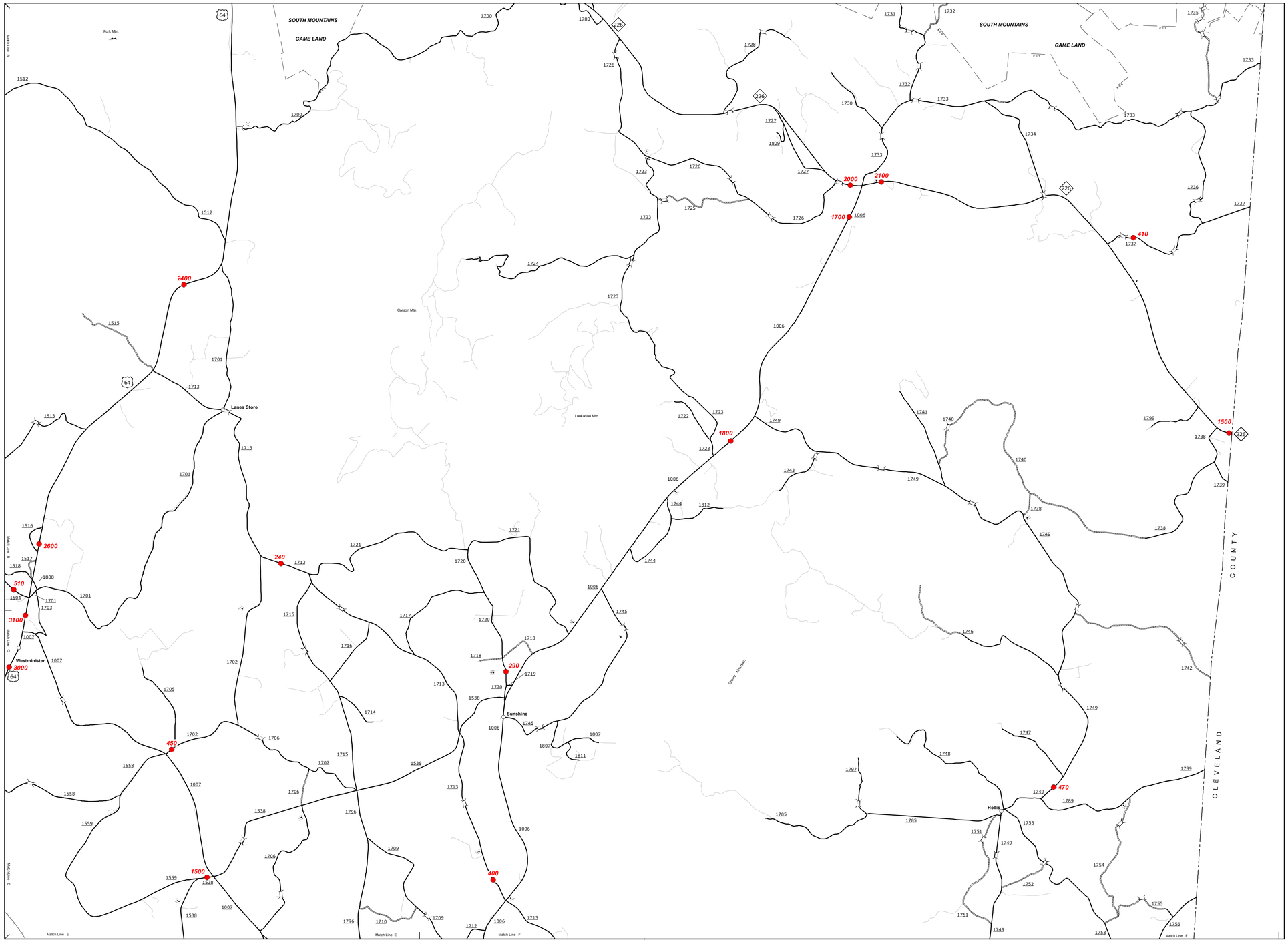

Lanes Store, Hollis, Sunshine and Vicinity

2013 AADT

ANNUAL AVERAGE DAILY TRAFFIC
GENERATED BY THE

TRAFFIC SURVEY GROUP

TRANSPORTATION PLANNING BRANCH

ENLARGED MUNICIPAL AND SUBURBAN AREAS

RUTHERFORD COUNTY

NORTH CAROLINA

PREPARED BY THE
NORTH CAROLINA DEPARTMENT OF TRANSPORTATION
MANAGEMENT SYSTEMS AND ASSESSMENTS UNIT - MAPPING SECTION
IN COOPERATION WITH THE
U.S. DEPARTMENT OF TRANSPORTATION
FEDERAL HIGHWAY ADMINISTRATION

N

SCALE

1 0 1 MILES

10,000 FOOT GRID BASED ON NORTH CAROLINA PLANE COORDINATE SYSTEM
LAMBERT CONFORMAL CONIC PROJECTION

SHEET 7 OF 7

COPIES OF THIS MAP ARE AVAILABLE
TO THE PUBLIC AT NOMINAL COST.
ADDRESS:

N.C. DEPARTMENT OF TRANSPORTATION
MAPPING SECTION
4809 BERRY RD
RALEIGH NC 27606