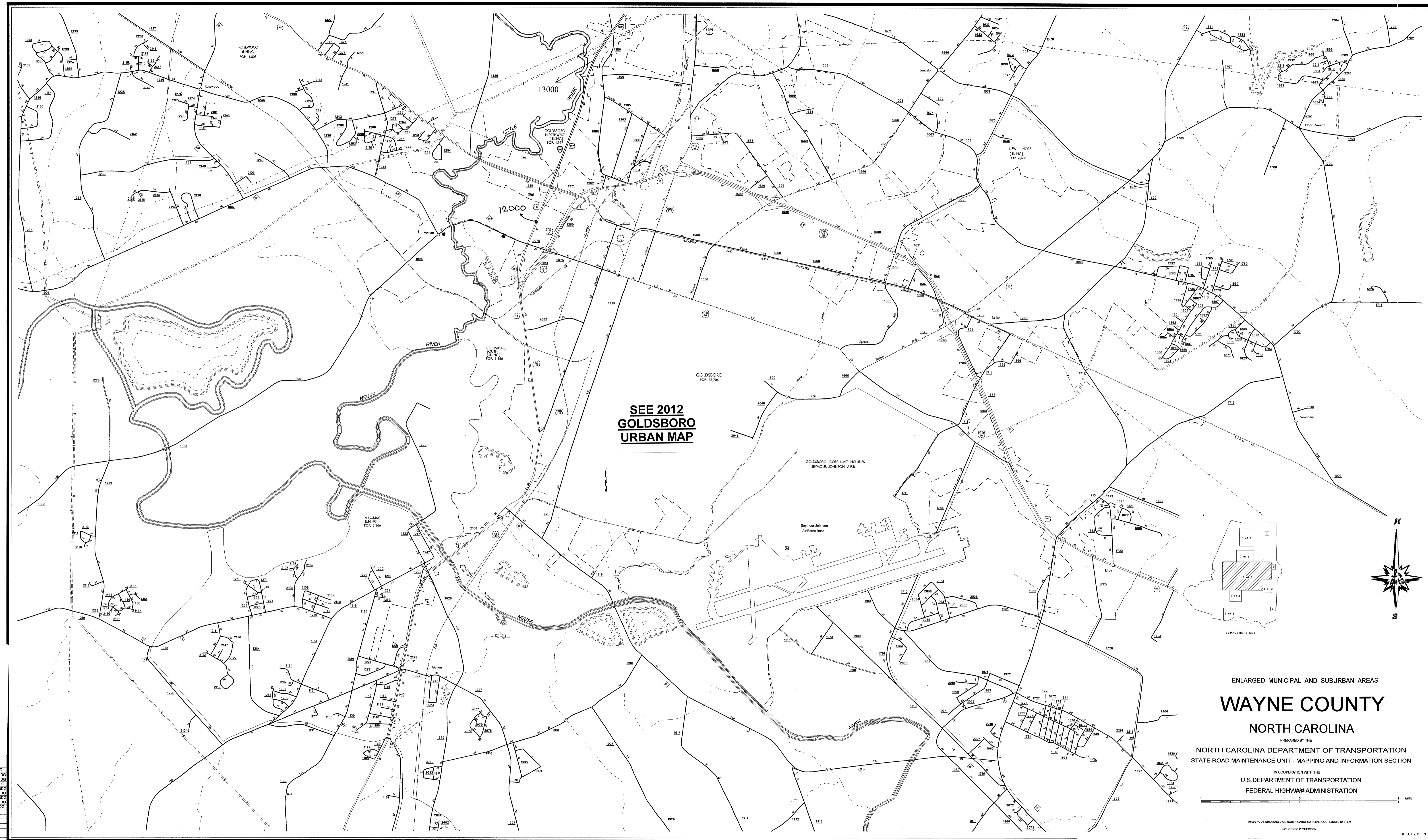
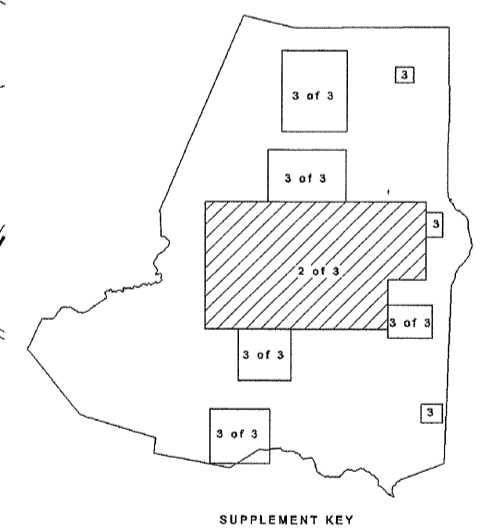


N.C. DEPARTMENT OF TRANSPORTATION
Management Systems and Assessments Unit
4849 Bayl Road
Raleigh, NC 27606
MS/C 1/57

REVISED
3/29/08 BDC
4/29/08 BDC
6/30/08 BDC
10/17/08 BDC
4/24/09 BDC
10/13/09 BDC
1/22/10 BDC
2/27/10 BDC

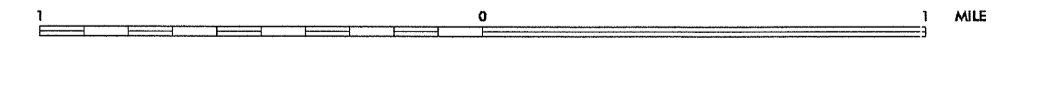


SEE 2012
GOLDSBORO
URBAN MAP



ENLARGED MUNICIPAL AND SUBURBAN AREAS
WAYNE COUNTY
NORTH CAROLINA

PREPARED BY THE
NORTH CAROLINA DEPARTMENT OF TRANSPORTATION
STATE ROAD MAINTENANCE UNIT - MAPPING AND INFORMATION SECTION
IN COOPERATION WITH THE
U.S. DEPARTMENT OF TRANSPORTATION
FEDERAL HIGHWAY ADMINISTRATION



10,000 FOOT GRID BASED ON NORTH CAROLINA PLANE COORDINATE SYSTEM
POLYCONIC PROJECTION

2012 AADT
ANNUAL AVERAGE DAILY TRAFFIC
WAYNE COUNTY
GENERATED BY THE
TRAFFIC SURVEY GROUP
TRANSPORTATION PLANNING BRANCH