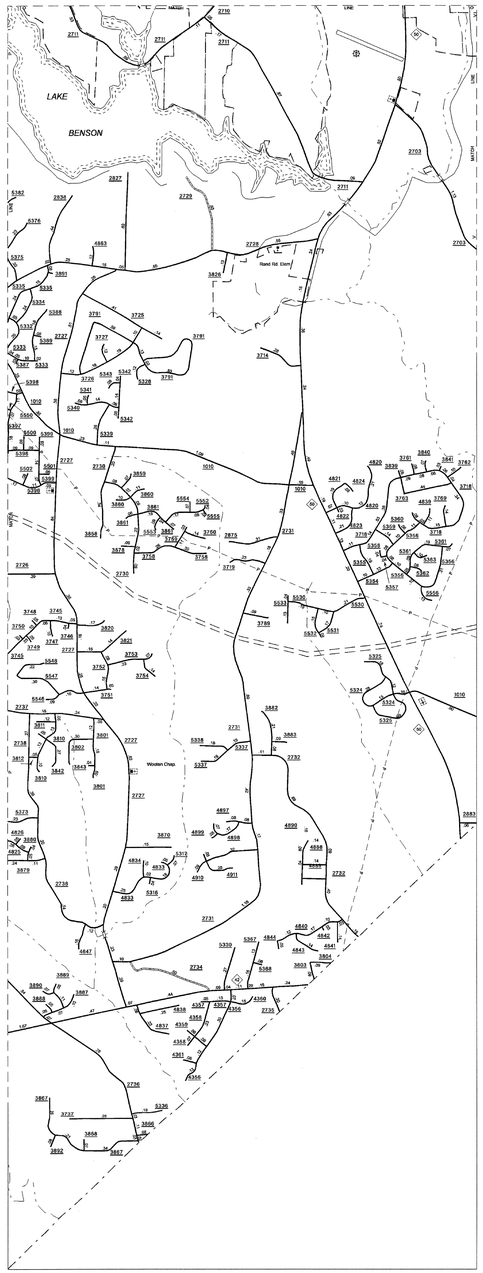

Inset 2

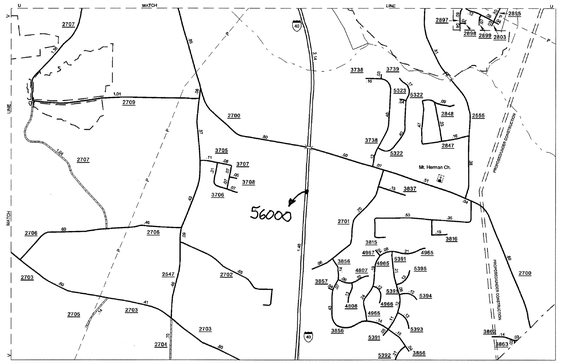

Inset 3

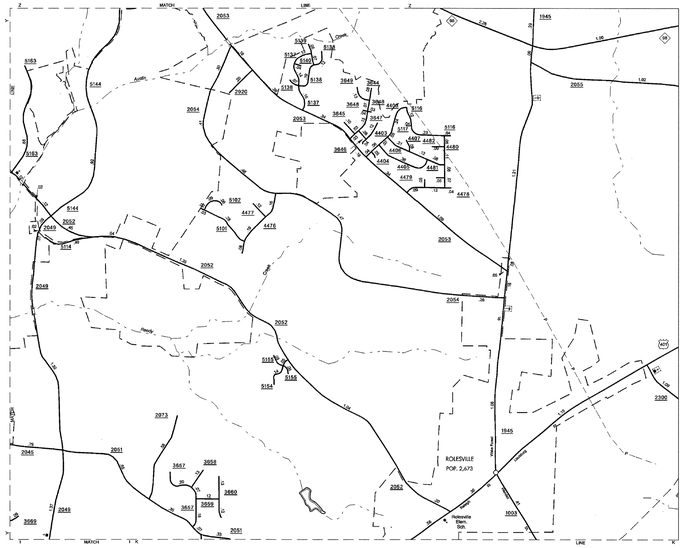

Rolesville

SEE 2011
RALEIGH
URBAN MAP

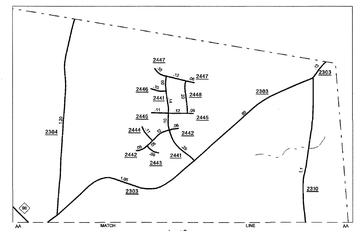

Inset 8

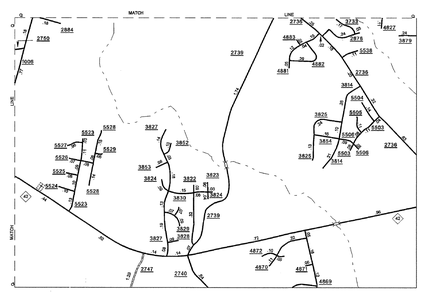

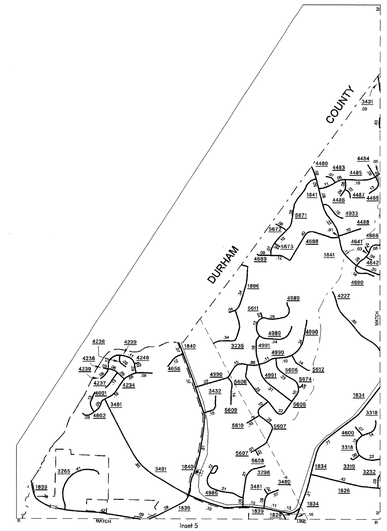

Inset 5

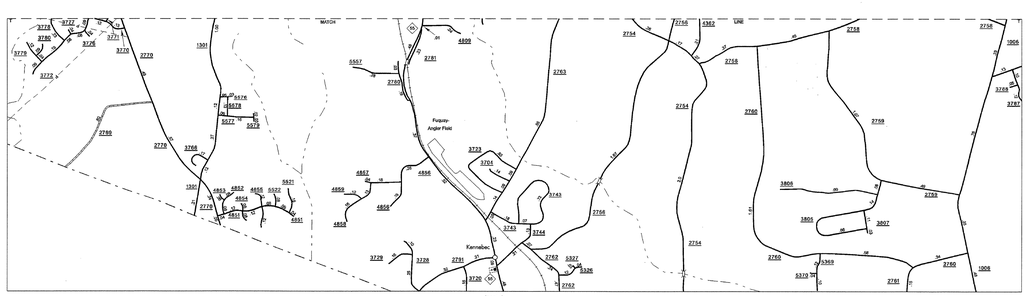

Inset 6

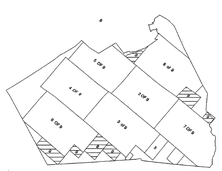

SUPPLEMENT KEY

N.C. DEPARTMENT OF TRANSPORTATION
Management Systems and Assessments Unit
Mapping Section
4809 Beryl Road
Raleigh, NC 27606
MSC 1567

REVISED
9/29/08 MEM
10/15/08 MEM
11/5/08 MEM
1/8/09 MEM
1/15/09 MEM
2/6/09 MEM
4/13/09 BOG
4/16/09 MEM
7/29/09 MEM
10/7/09 MEM
10/30/09 MEM
1/26/10 MEM
2/23/10 MEM
3/4/10 MEM

WAKE

ENLARGED MUNICIPAL AND SUBURBAN AREAS

WAKE COUNTY

NORTH CAROLINA

PREPARED BY THE

NORTH CAROLINA DEPARTMENT OF TRANSPORTATION

STATE ROAD MAINTENANCE UNIT - MAPPING AND INFORMATION SECTION

IN COOPERATION WITH THE

U.S.DEPARTMENT OF TRANSPORTATION

FEDERAL HIGHWAY ADMINISTRATION

SCALE

1 0 1 MILE

10,000 FOOT GRID BASED ON NORTH CAROLINA PLANE COORDINATE SYSTEM

POLYCONIC PROJECTION

SHEET 9 OF 9

2012 AADT
ANNUAL AVERAGE DAILY TRAFFIC
WAKE COUNTY
GENERATED BY THE
TRAFFIC SURVEY GROUP
TRANSPORTATION PLANNING BRANCH

DIVISION 5 DISTRICT 1 WAKE COUNTY NORTH CAROLINA 183