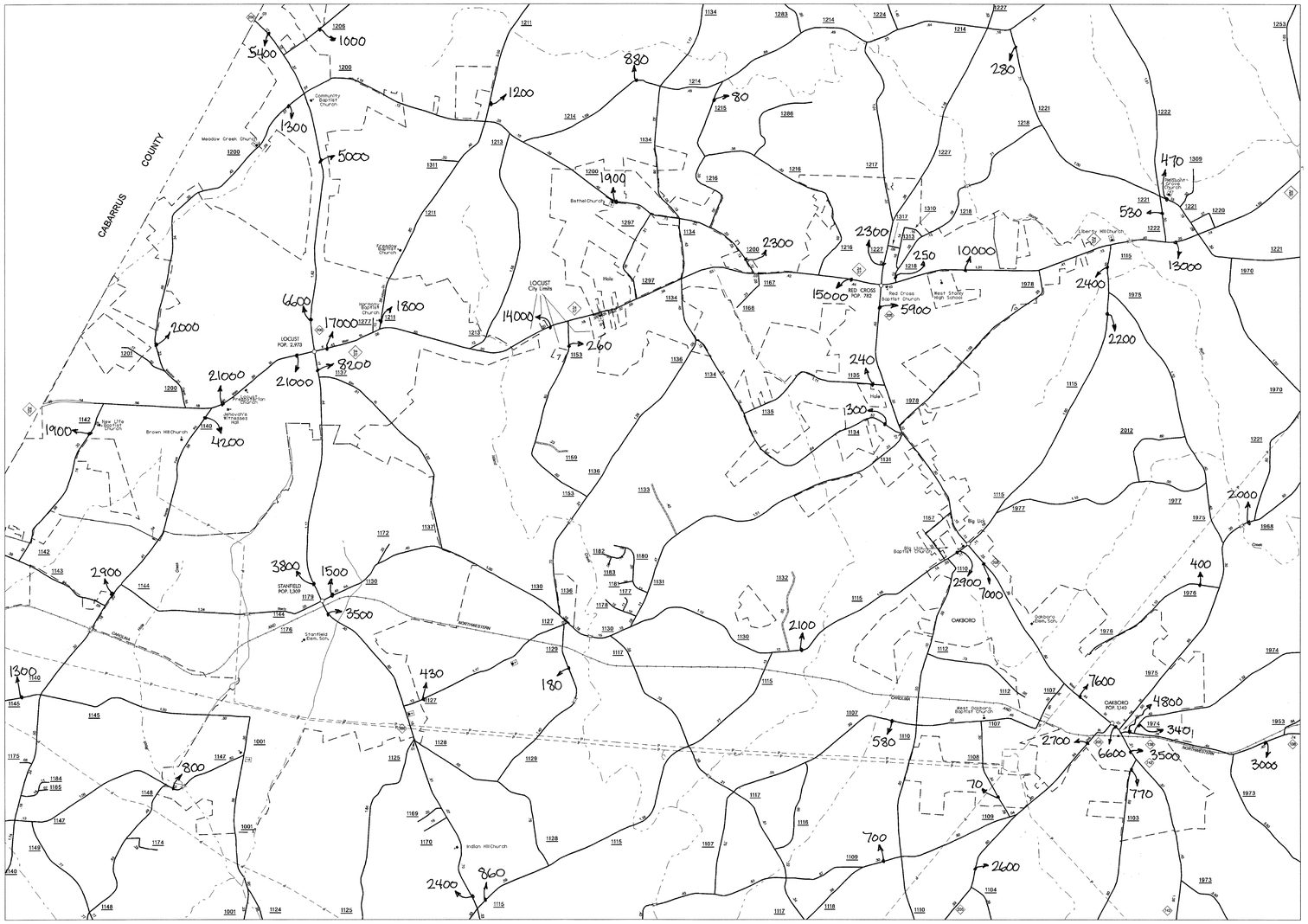

Stanfield, Locust, and Oakboro

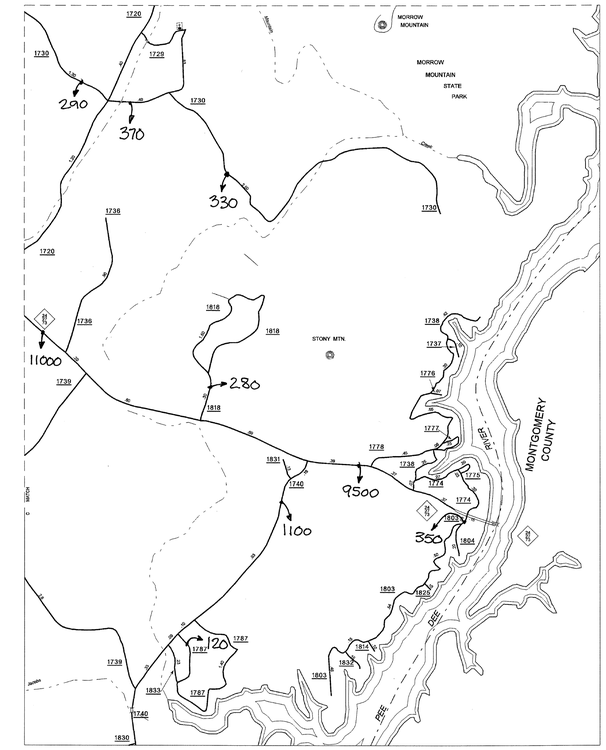

Inset 1

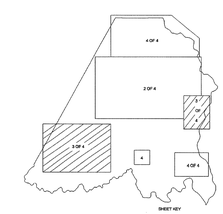

N

S

ENLARGED MUNICIPAL AND SUBURBAN AREAS

STANLY COUNTY

NORTH CAROLINA

PREPARED BY THE

NORTH CAROLINA DEPARTMENT OF TRANSPORTATION

STATE ROAD MAINTENANCE UNIT - MAPPING AND INFORMATION SECTION

IN COOPERATION WITH THE

U.S.DEPARTMENT OF TRANSPORTATION

FEDERAL HIGHWAY ADMINISTRATION

SCALE

1 0 1 MILE

POLYCONIC PROJECTION

SHEET 3 OF 4

DIVISION 18 DISTRICT 1 STANLY COUNTY NORTH CAROLINA 167

2012 AADT

ANNUAL AVERAGE DAILY TRAFFIC

STANLY COUNTY

GENERATED BY THE

TRAFFIC SURVEY GROUP

TRANSPORTATION PLANNING BRANCH

N.C. DEPARTMENT OF TRANSPORTATION
Management Systems and Assessments Unit
Mapping Section
4809 Beryl Road
Raleigh, NC 27606
(919) 733-4707

REVISED
4/29/09 MEM
10/7/09 MEM
10/30/09 MEM

STANLY SUP. 2