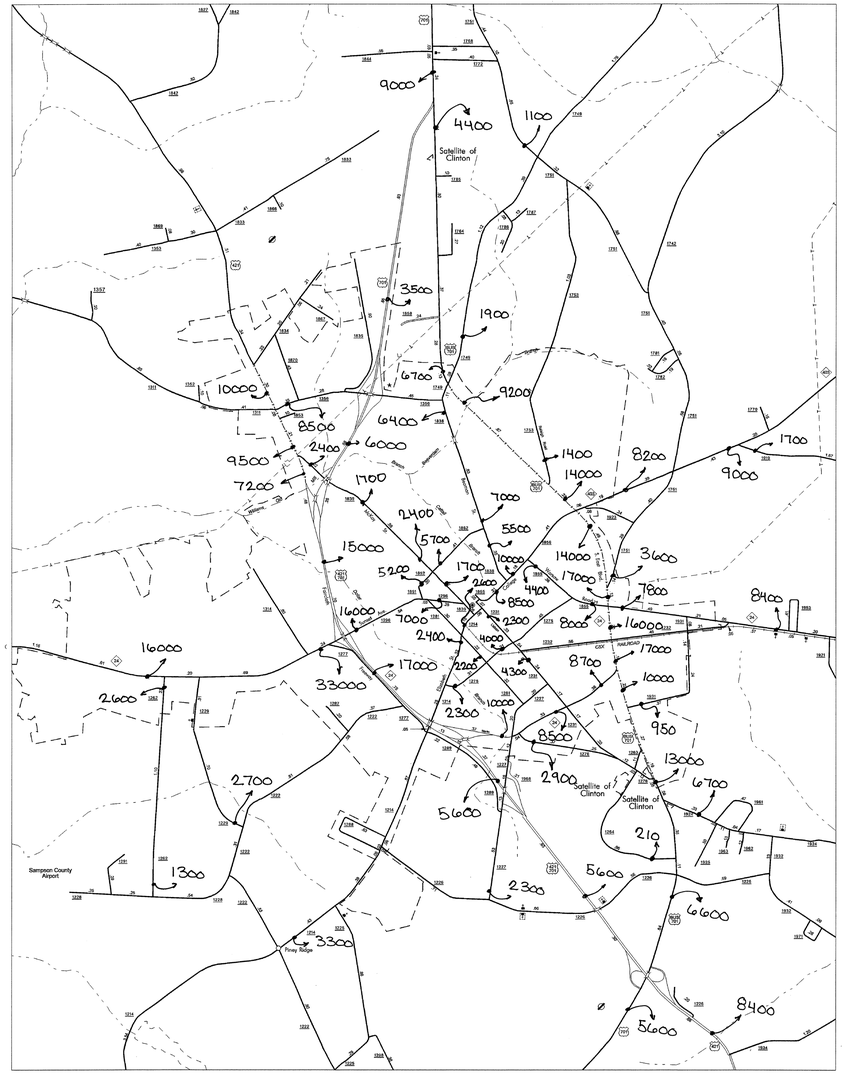

Clinton
Pop. 9,484

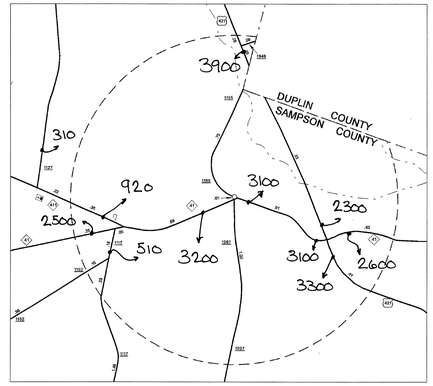

Harrells
Pop. 197

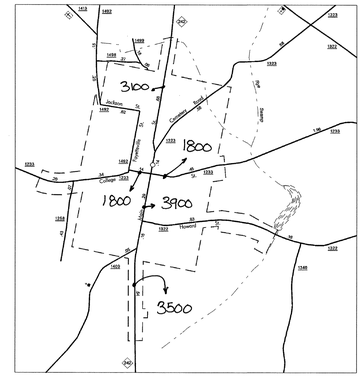

Salemburg
Pop. 416

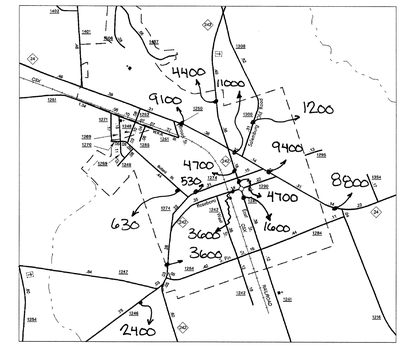

Roseboro
Pop. 1,521

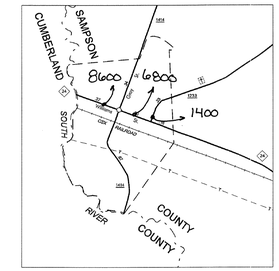

Autryville
Pop. 206

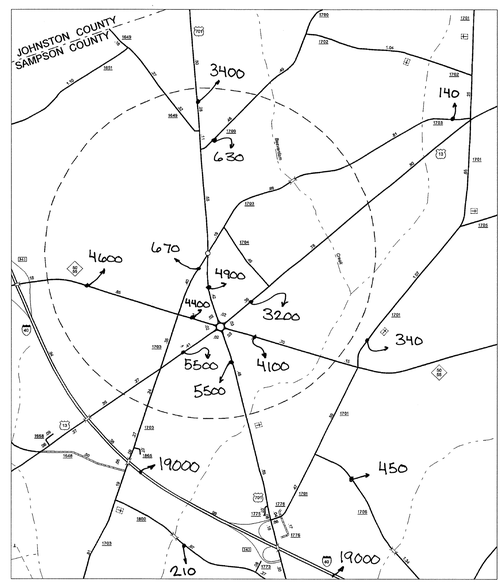

Newton Grove
Pop. 545

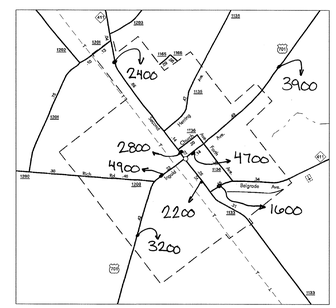

Garland
Pop. 794

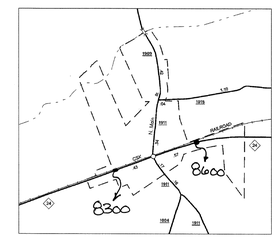

Turkey
Pop. 293

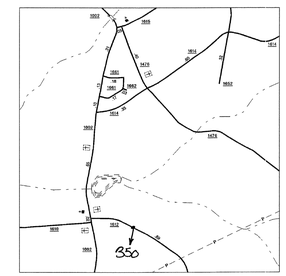

Inset 1

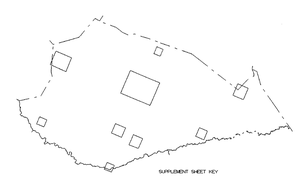

SUPPLEMENT SHEET KEY

N
MAG
S

ENLARGED MUNICIPAL AND SUBURBAN AREAS

SAMPSON COUNTY

NORTH CAROLINA

PREPARED BY THE

NORTH CAROLINA DEPARTMENT OF TRANSPORTATION

STATE ROAD MAINTENANCE UNIT - MAPPING AND INFORMATION SECTION

IN COOPERATION WITH THE

U.S.DEPARTMENT OF TRANSPORTATION

FEDERAL HIGHWAY ADMINISTRATION

SCALE

1 0 1 MILE

10,000 FOOT GRID BASED ON NORTH CAROLINA PLANE COORDINATE SYSTEM

POLYCONIC PROJECTION

SHEET 2 OF 2

2012 AADT

ANNUAL AVERAGE DAILY TRAFFIC

SAMPSON COUNTY

GENERATED BY THE

TRAFFIC SURVEY GROUP

TRANSPORTATION PLANNING BRANCH

DIVISION 3 DISTRICT 2 SAMPSON COUNTY NORTH CAROLINA

N.C. DEPARTMENT OF TRANSPORTATION
Management Systems
Mapping Section
4809 Beryl Road
Raleigh, NC 27606
(919) 707-4707

SAMPSON SUP. 1

REVISED
SG/MJB BEH
12/4/09 MG