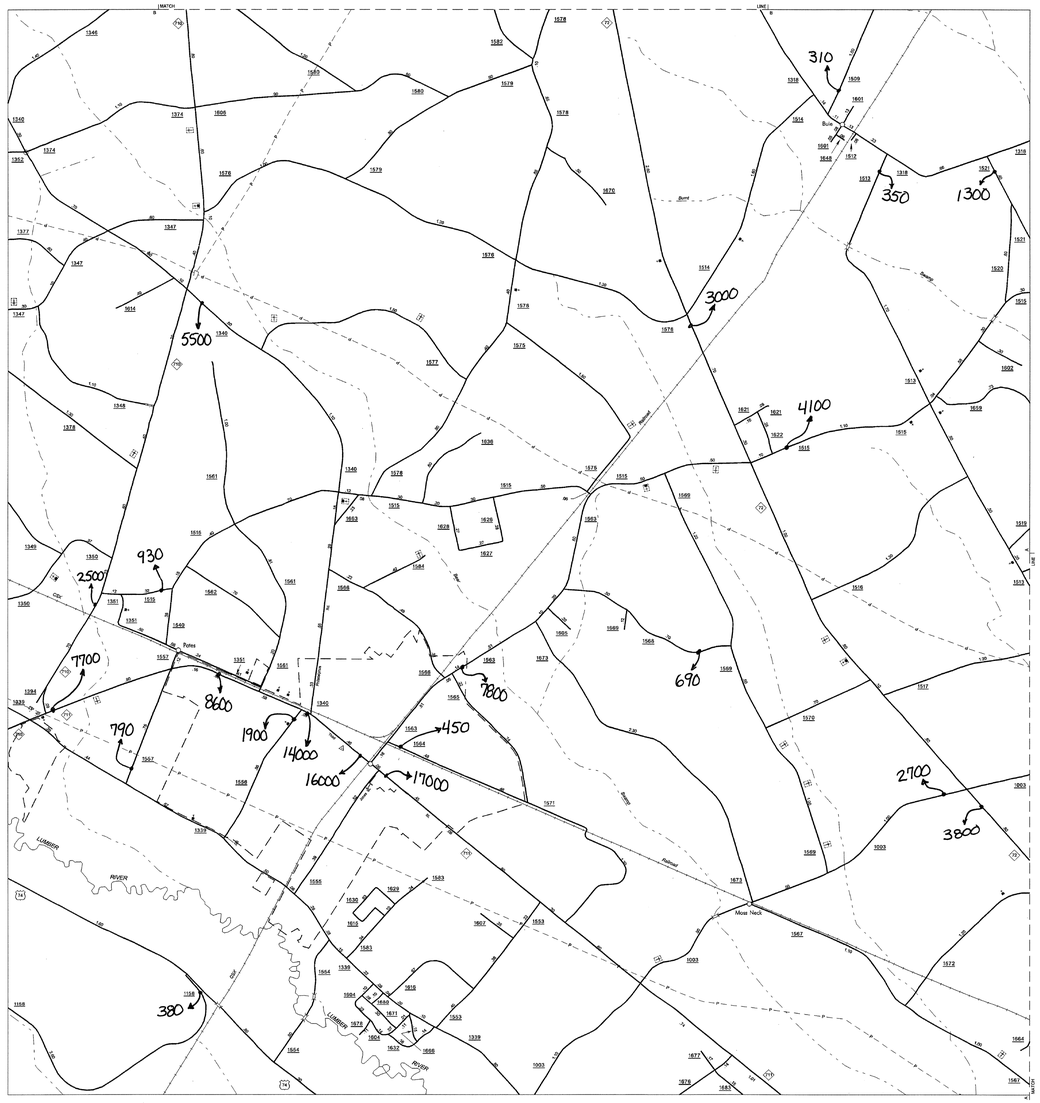

Pembroke
Pop. 2,722

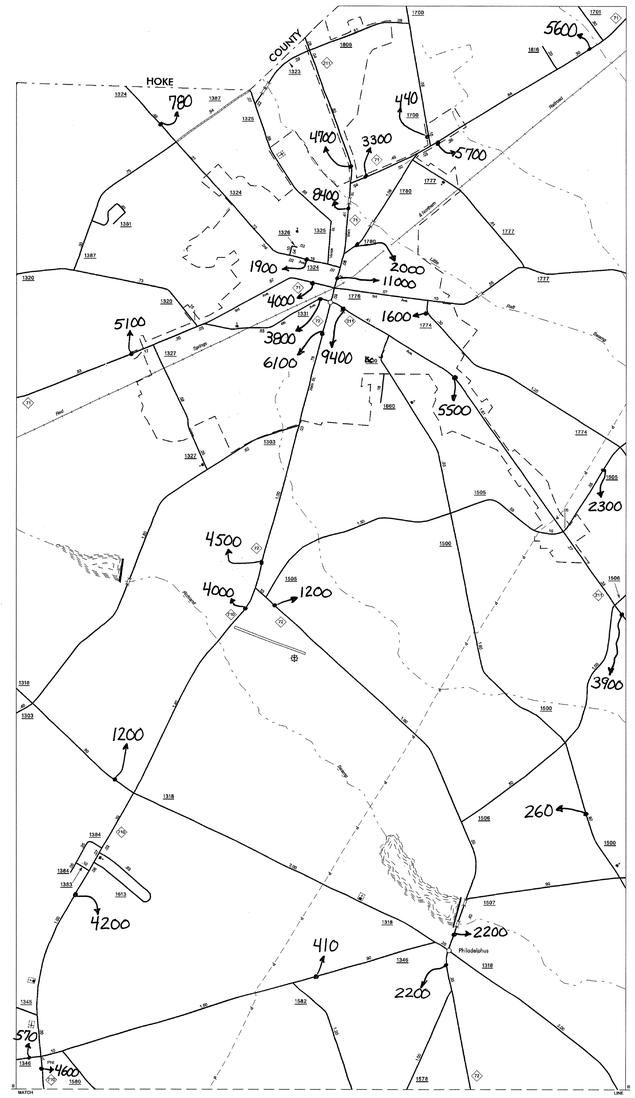

Red Springs
Pop. 3,461

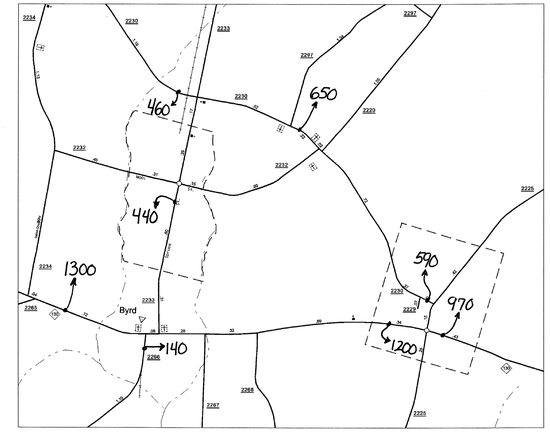

Proctorville
Pop. 131

Orrum
Pop. 167

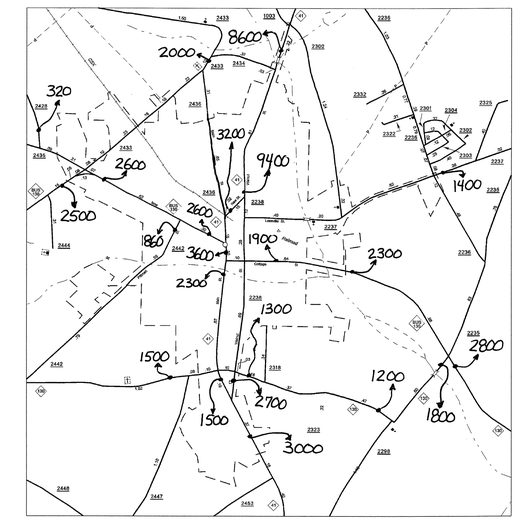

Fairmont
Pop. 2,652

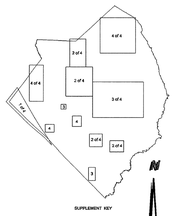

SUPPLEMENT KEY

2012 AADT

ANNUAL AVERAGE DAILY TRAFFIC
ROBESON COUNTY
GENERATED BY THE

TRAFFIC SURVEY GROUP

TRANSPORTATION PLANNING BRANCH

ENLARGED MUNICIPAL AND SUBURBAN AREAS

ROBESON COUNTY

NORTH CAROLINA

PREPARED BY THE

NORTH CAROLINA DEPARTMENT OF TRANSPORTATION
STATE ROAD MAINTENANCE UNIT - MAPPING AND INFORMATION SECTION

IN COOPERATION WITH THE

U.S.DEPARTMENT OF TRANSPORTATION
FEDERAL HIGHWAY ADMINISTRATION

N
S
IMG

1 0 1 MILE

10,000 FOOT GRID BASED ON NORTH CAROLINA PLANE COORDINATE SYSTEM

POLYCONIC PROJECTION

SHEET 2 OF 4

N.C. DEPARTMENT OF TRANSPORTATION
Management Systems and Assessments Unit
Mapping Section
4809 Beryl Road
Raleigh, NC 27606
MSC 1567

REVISED
6/17/08 BDG
5/27/09 RLN
11/09/09JM

ROBESON SUP 1

DIVISION 4 DISTRICT 1 ROBESON COUNTY NORTH CAROLINA 155