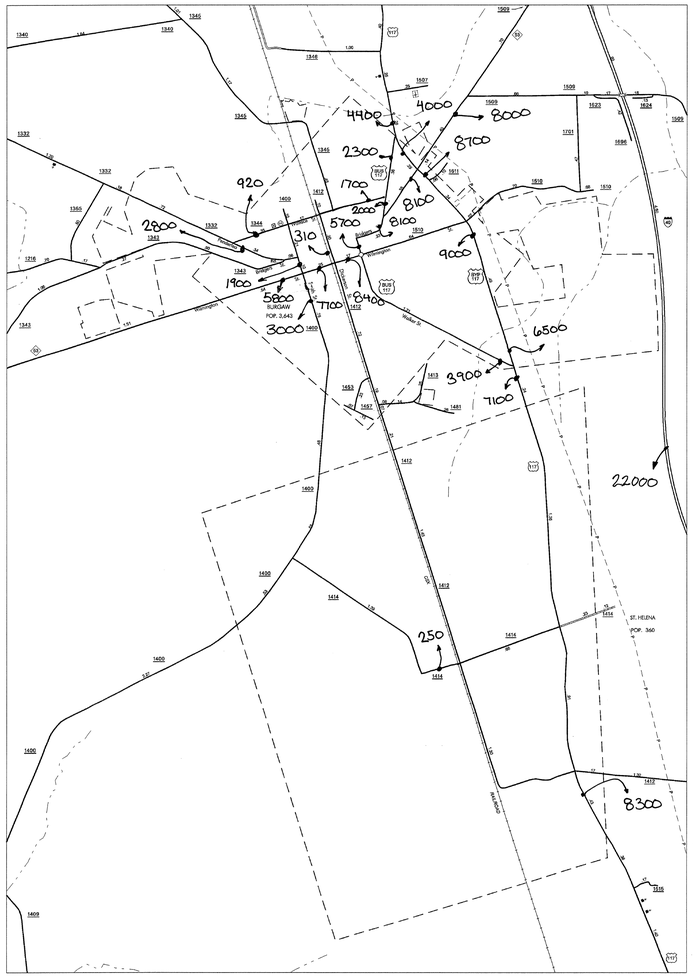

BURGAW

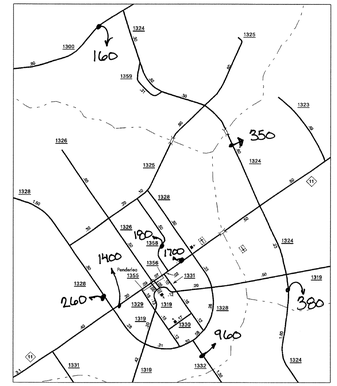

PENDERLEA

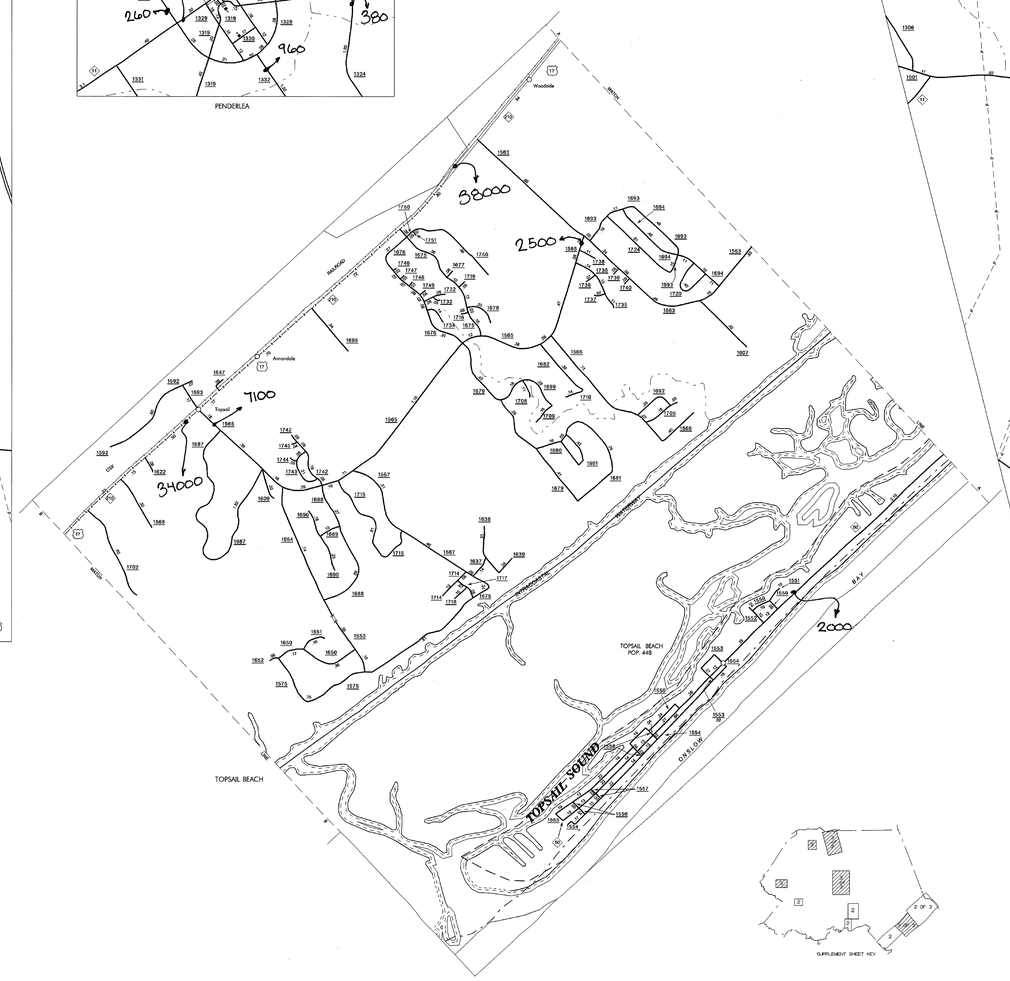

TOPSAIL BEACH

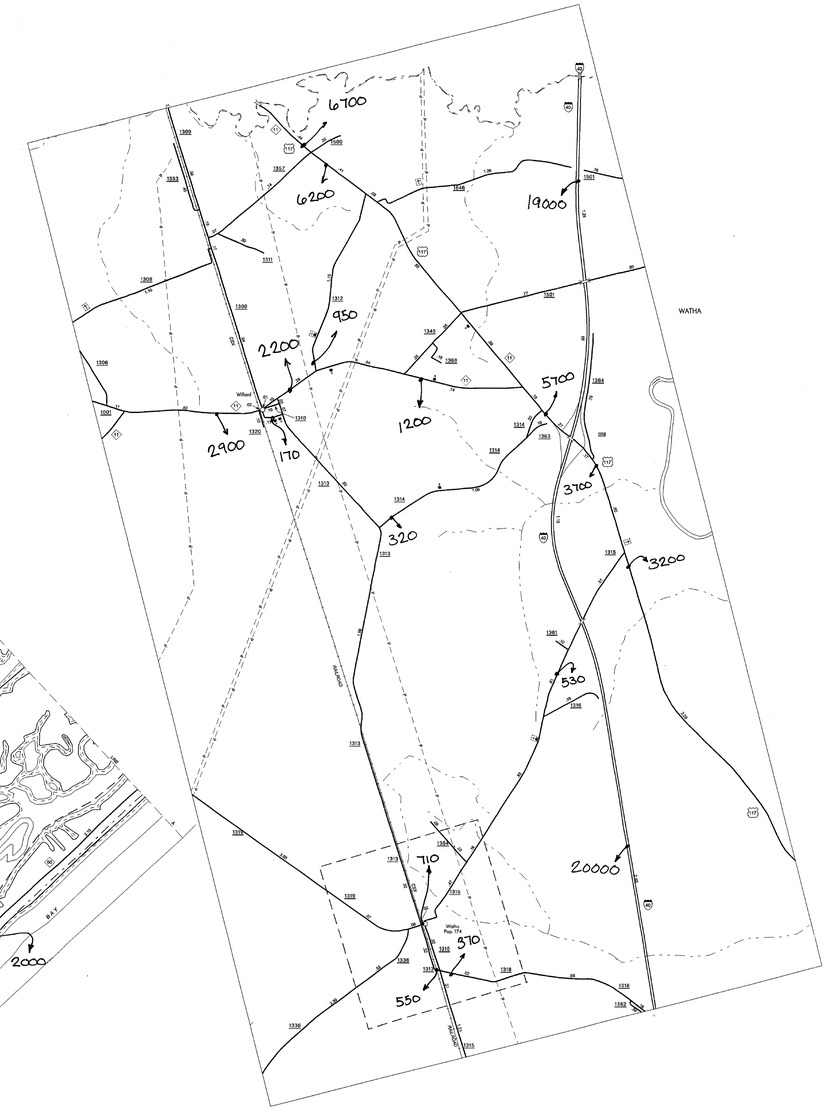

WATHA

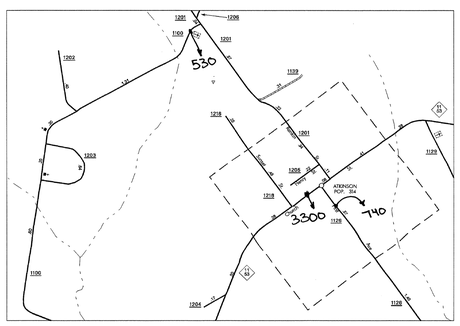

ATKINSON

N.C. DEPARTMENT OF TRANSPORTATION
Management Systems and Assessments Unit
Mapping Section
4809 Beryl Road
Raleigh, NC 27606
MSC 1567

REVISED
4/1/06 BCH
11/21/06 BCH
2/27/07 BCH
4/30/07 BCH
7/26/07 BCH
5/29/08 BCH
6/25/08 BCH
9/15/08 BCH
2/13/09 BDG
6/24/09 BDG
10/30/09 BDG
12/30/09 BDG
1/22/10 BDG

PENDER SUP. 2

ENLARGED MUNICIPAL AND SUBURBAN AREAS

PENDER COUNTY

NORTH CAROLINA

PREPARED BY THE

NORTH CAROLINA DEPARTMENT OF TRANSPORTATION

STATE ROAD MAINTENANCE UNIT - MAPPING AND INFORMATION SECTION

IN COOPERATION WITH THE

U.S. DEPARTMENT OF TRANSPORTATION

FEDERAL HIGHWAY ADMINISTRATION

1 0 1 MILE

10,000 FOOT GRID BASED ON NORTH CAROLINA PLANE COORDINATE SYSTEM

POLYCONIC PROJECTION

SHEET 3 OF 3

2012 AADT
ANNUAL AVERAGE DAILY TRAFFIC
PENDER COUNTY
GENERATED BY THE
TRAFFIC SURVEY GROUP
TRANSPORTATION PLANNING BRANCH

DIVISION 3 DISTRICT 1 PENDER COUNTY NORTH CAROLINA 141