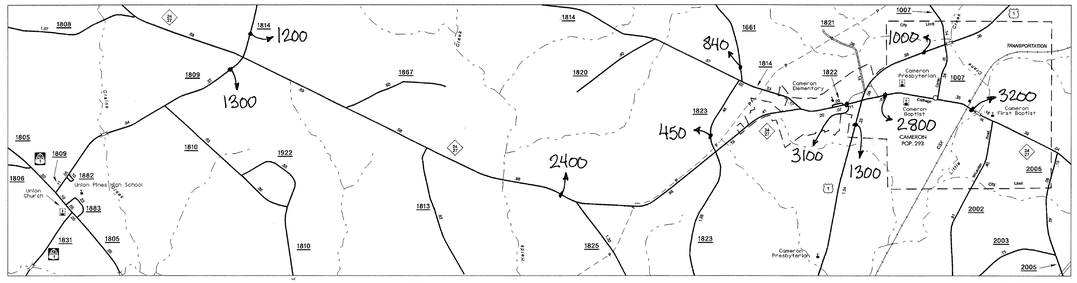

Cameron and vicinity

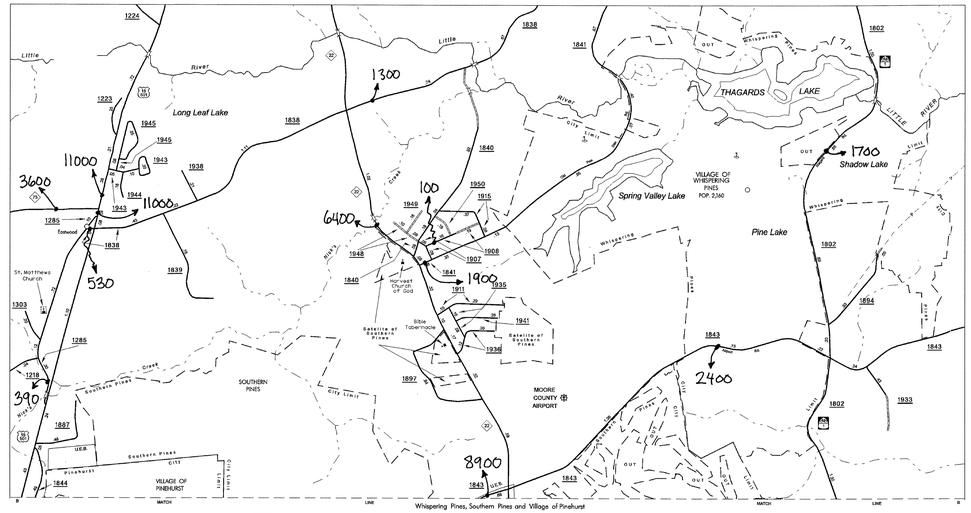

Whispering Pines, Southern Pines and Village of Pinehurst

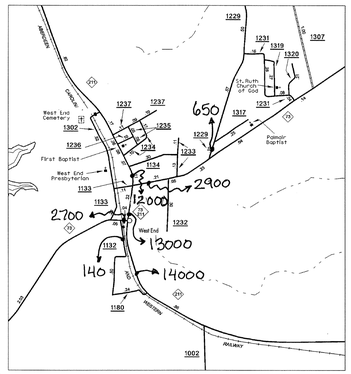

West End

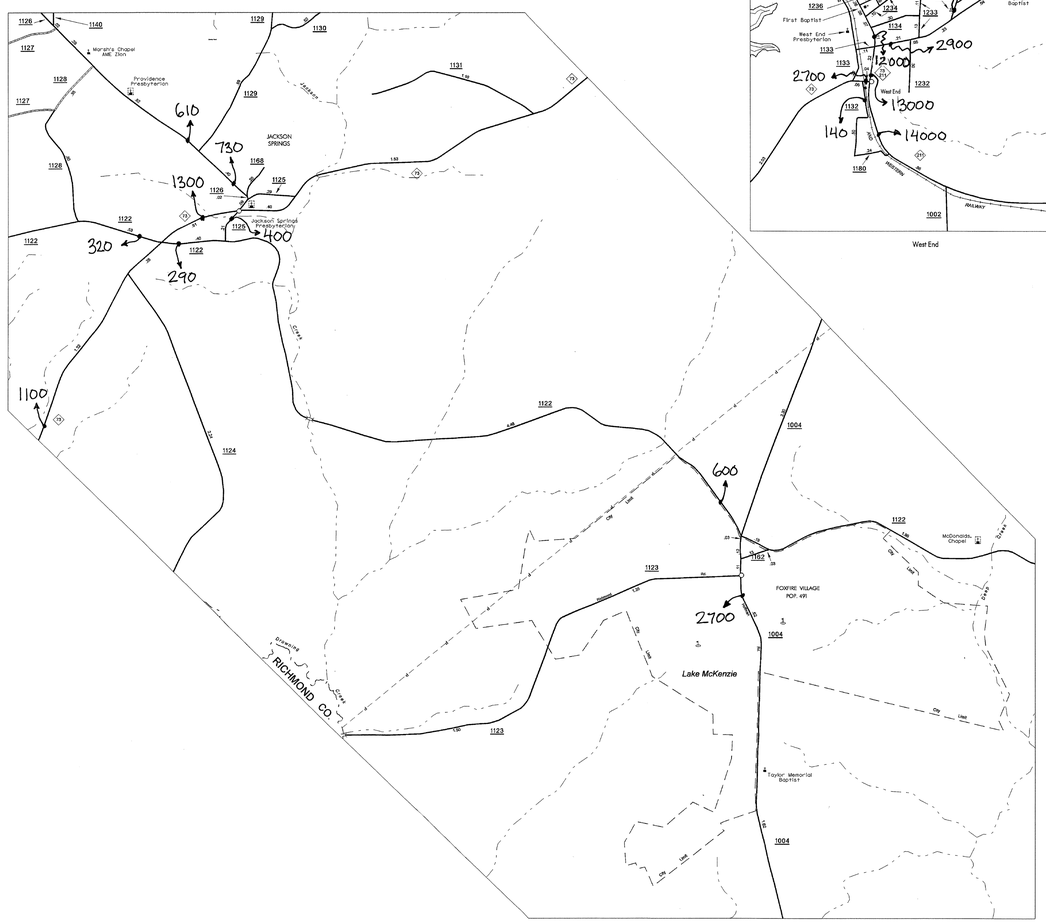

Jackson Springs and Foxfire Village

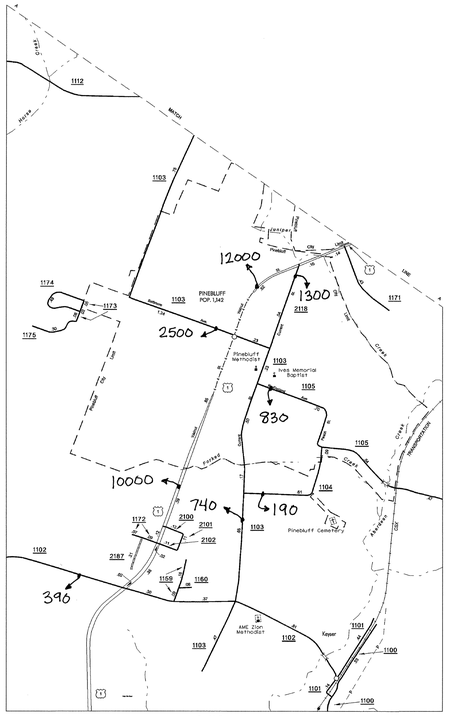

Pinebluff

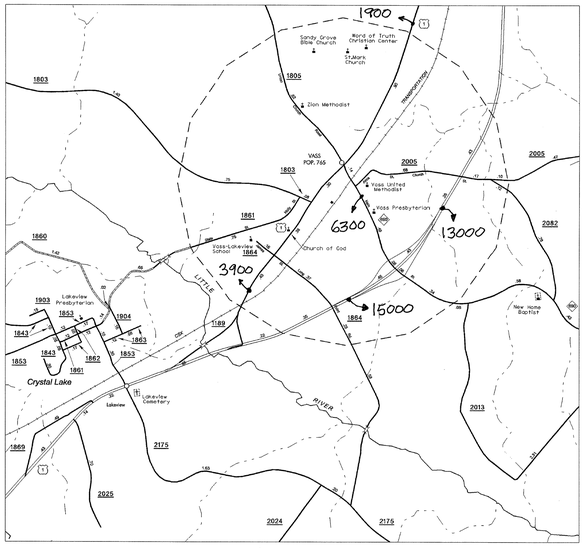

Vass — Lakeview

ENLARGED MUNICIPAL AND SUBURBAN AREAS

MOORE COUNTY

NORTH CAROLINA

PREPARED BY THE

NORTH CAROLINA DEPARTMENT OF TRANSPORTATION

STATE ROAD MAINTENANCE UNIT - MAPPING AND INFORMATION SECTION

IN COOPERATION WITH THE

U.S.DEPARTMENT OF TRANSPORTATION

FEDERAL HIGHWAY ADMINISTRATION

N

S

SCALE

1 0 1 MILE

10,000 FOOT GRID BASED ON NORTH CAROLINA PLANE COORDINATE SYSTEM

POLYCONIC PROJECTION

SHEET 3 OF 3

2012 AADT

ANNUAL AVERAGE DAILY TRAFFIC

MOORE COUNTY

GENERATED BY THE

TRAFFIC SURVEY GROUP

TRANSPORTATION PLANNING BRANCH

DIVISION 4 DISTRICT 2 MOORE COUNTY NORTH CAROLINA 125

N.C. DEPARTMENT OF TRANSPORTATION
Management Systems and Assessments Unit
Mapping Section
4809 Bayview Road
Raleigh, NC 27606
MSC-1507

MOORE SUP 2

REVISED
5/15/00 JDH
6/06/01 JDH
10/21/02 JDH
12/03/03 JDH
12/19/04 JDH
10/25/05 JDH
7/6/06 TRP
12/20/06 TRP
6/9/08 TRP
7/17/09 RLN
10/16/09 MG