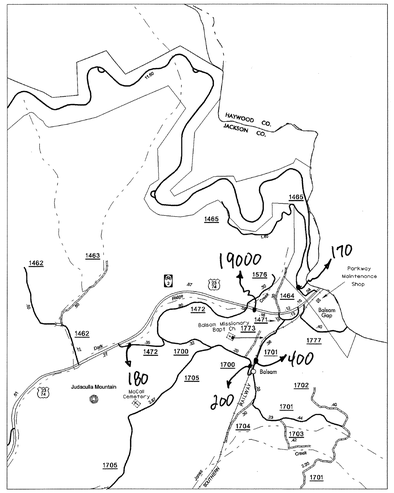

Balsam

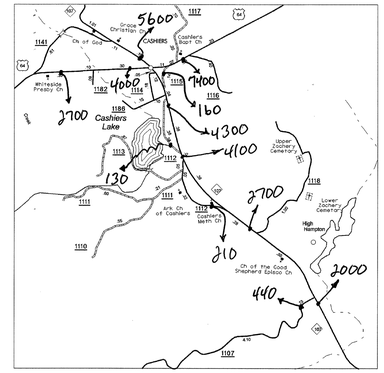

Cashiers

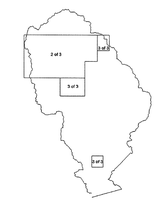

SUPPLEMENT KEY

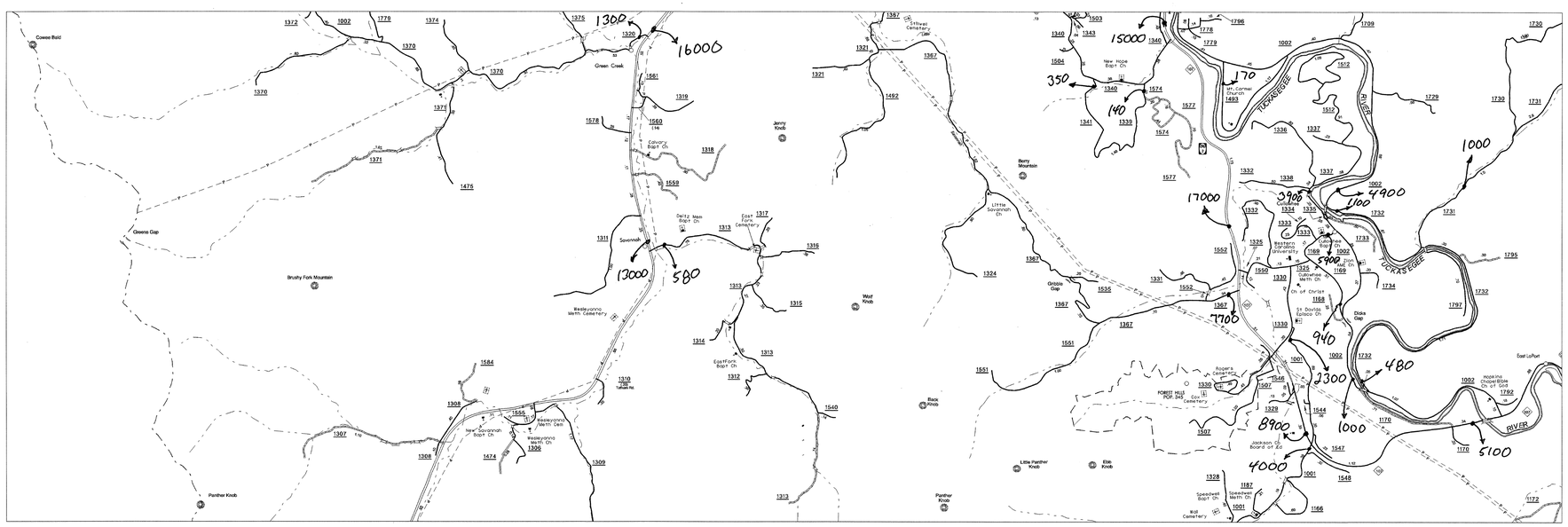

Cullowhee

N.C. DEPARTMENT OF TRANSPORTATION
Management Systems and Assessments Unit
Mapping Section
4809 Beryl Road
Raleigh, NC 27606
MSC 1567

REVISED
7/19/05 SRC
9/21/05 SRC
10/4/05 SRC
3/2/06 ELO
10/31/06 ELO
6/11/08 SOC
9/11/08 RLN

JACKSON SUP 2

2012 AADT
ANNUAL AVERAGE DAILY TRAFFIC
JACKSON COUNTY
GENERATED BY THE
TRAFFIC SURVEY GROUP
TRANSPORTATION PLANNING BRANCH

N
S
IMG

ENLARGED MUNICIPAL AND SUBURBAN AREAS

JACKSON COUNTY

NORTH CAROLINA

PREPARED BY THE
NORTH CAROLINA DEPARTMENT OF TRANSPORTATION
STATE ROAD MAINTENANCE UNIT - MAPPING AND INFORMATION SECTION
IN COOPERATION WITH THE
U.S. DEPARTMENT OF TRANSPORTATION
FEDERAL HIGHWAY ADMINISTRATION

SCALE
1 0 1 MILE
SHEET 3 OF 3

DIVISION 14 DISTRICT 2 JACKSON COUNTY NORTH CAROLINA 099