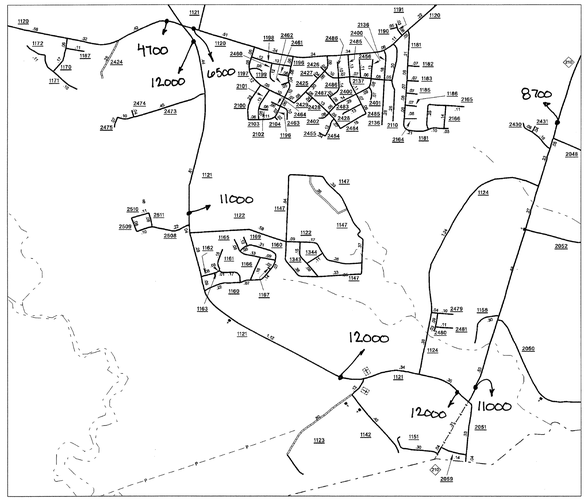

Inset 1

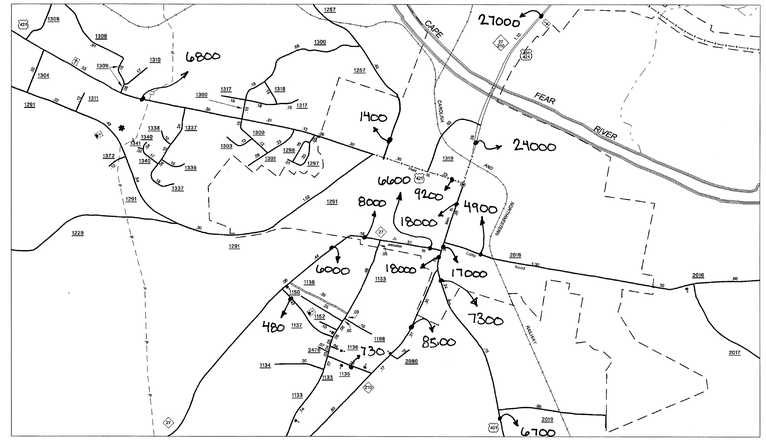

Lillington
Pop. 2,992

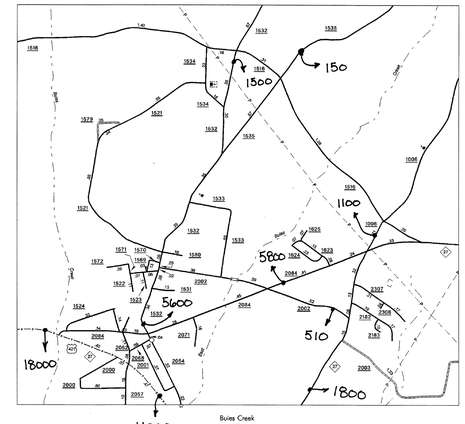

Bules Creek

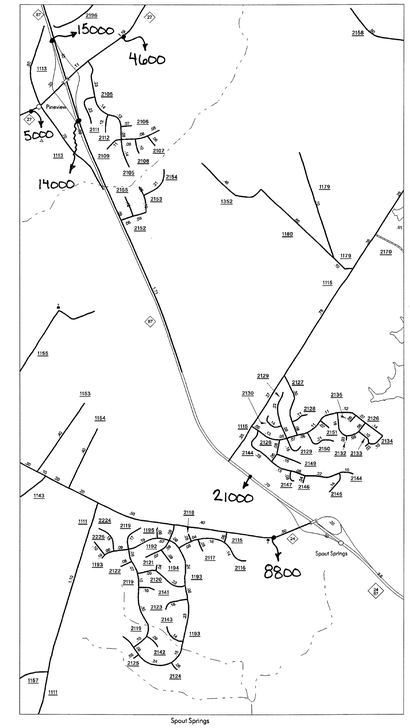

Spout Springs

Dunn and vicinity

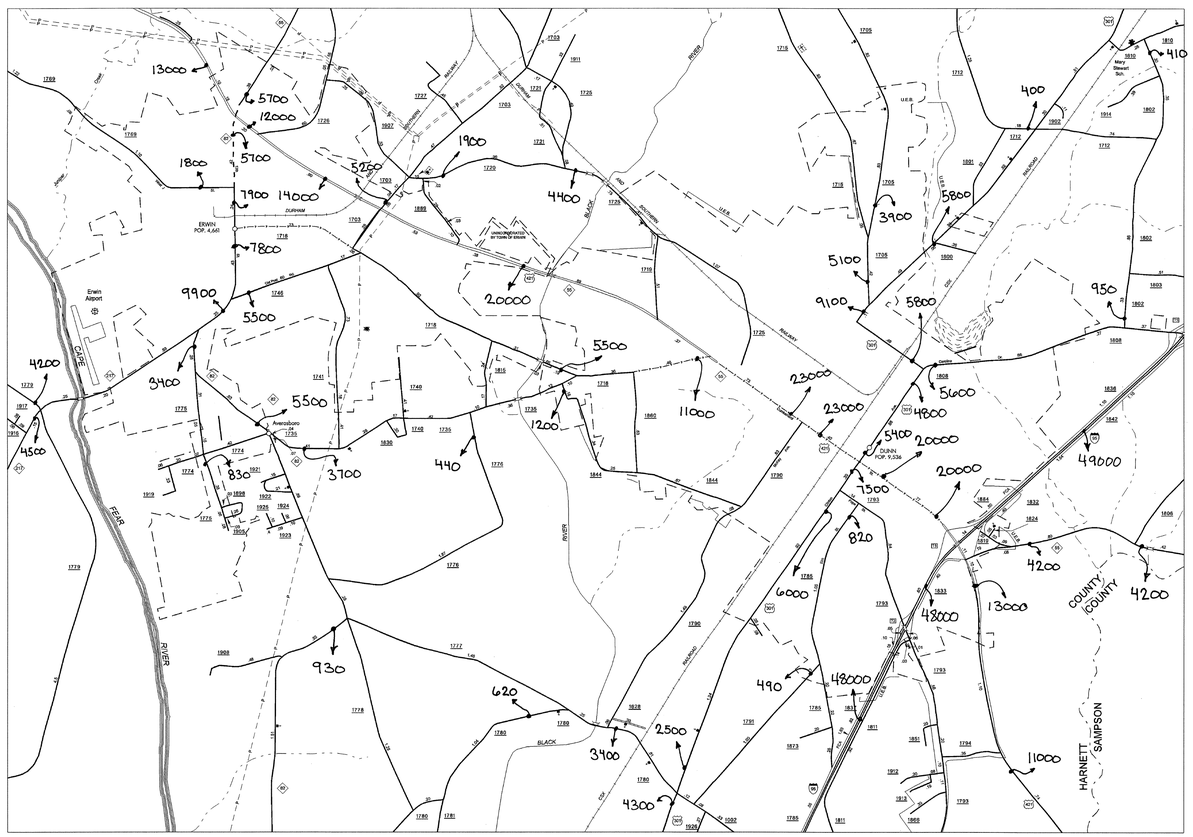

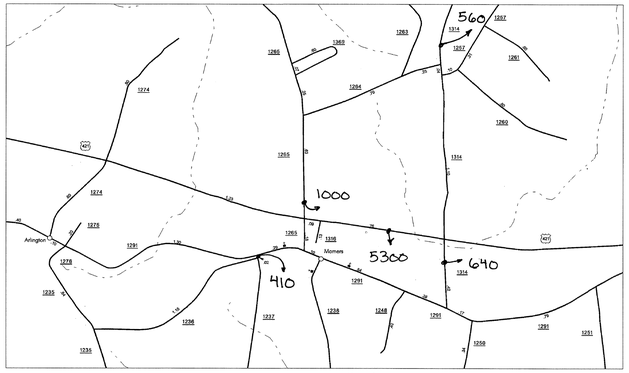

Mamers

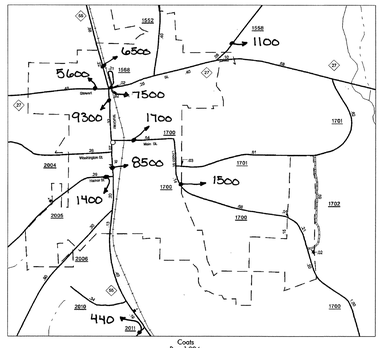

Coats
Pop. 1,924

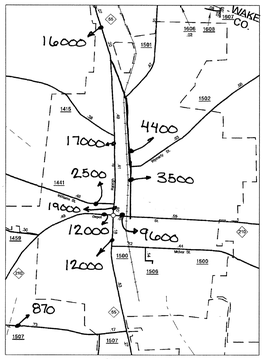

Angier
Pop. 3,652

N.C. DEPARTMENT OF TRANSPORTATION
Management Systems and Assessments Unit
Mapping Section
4809 Beryl Road
Raleigh, NC 27606
MSC 1567

REVISED
6/30/05 MAG
9/1/06 JMB
10/24/06 JMB
2/6/07 JMB
5/11/07 JMB
10/09/07 JMB
11/21/07 JMB
3/5/08 RLN
9/30/08 RLN
11/10/08 RLN
2/6/09 RLN
10/13/09 SJM
12/10/09SM
1/27/10 SM
2/22/10 SM

HARNETT SUB 1

2012 AADT

ANNUAL AVERAGE DAILY TRAFFIC
HARNETT COUNTY
GENERATED BY THE
TRAFFIC SURVEY GROUP
TRANSPORTATION PLANNING BRANCH

ENLARGED MUNICIPAL AND SUBURBAN AREAS

HARNETT COUNTY

NORTH CAROLINA

PREPARED BY THE
NORTH CAROLINA DEPARTMENT OF TRANSPORTATION
STATE ROAD MAINTENANCE UNIT - MAPPING AND INFORMATION SECTION
IN COOPERATION WITH THE
U.S.DEPARTMENT OF TRANSPORTATION
FEDERAL HIGHWAY ADMINISTRATION

1 0 1 MILE

10,000 FOOT GRID BASED ON NORTH CAROLINA PLANE COORDINATE SYSTEM
POLYCONIC PROJECTION

SHEET 2 OF 2

DIVISION 4 DISTRICT 2 HARNETT COUNTY NORTH CAROLINA 085