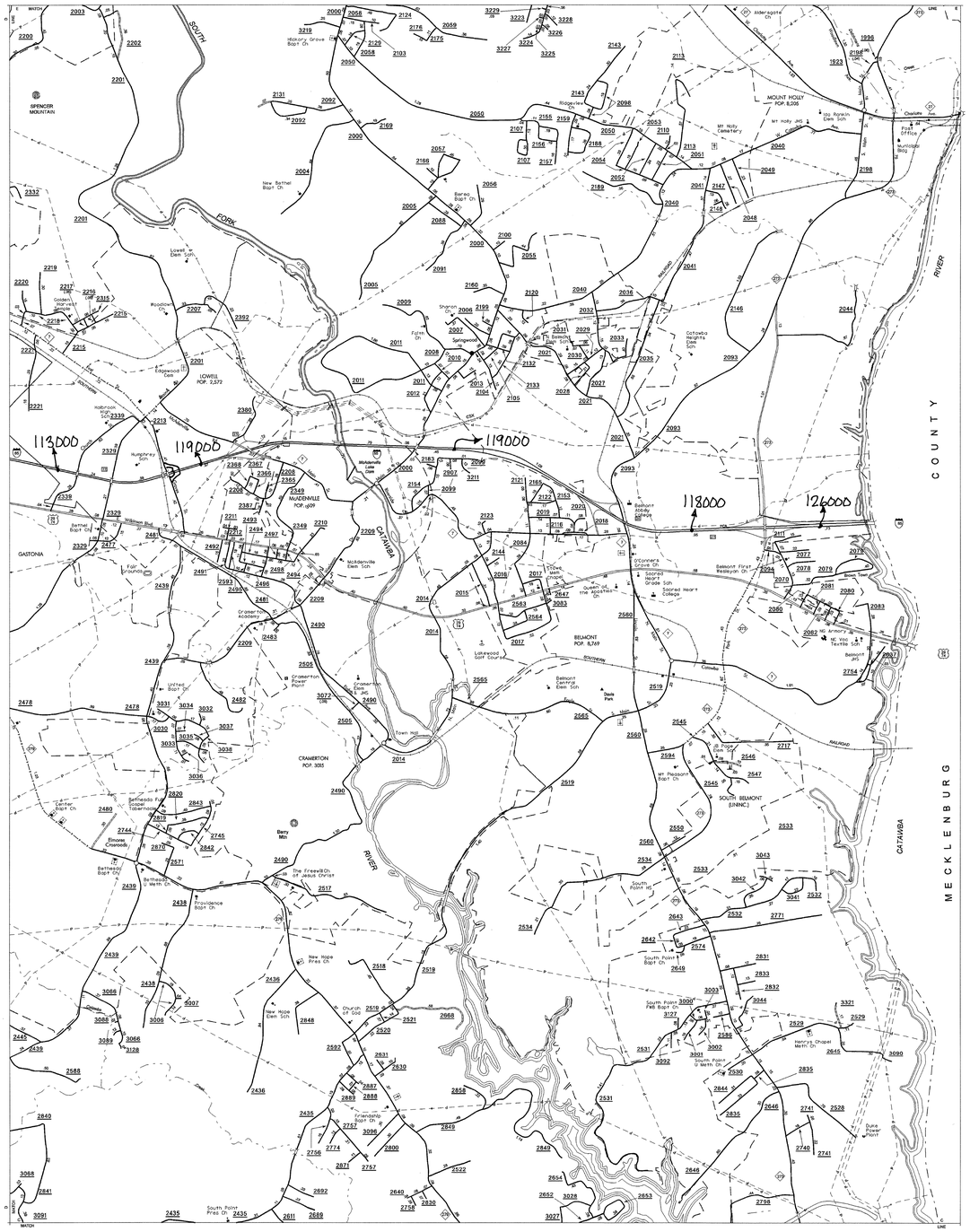

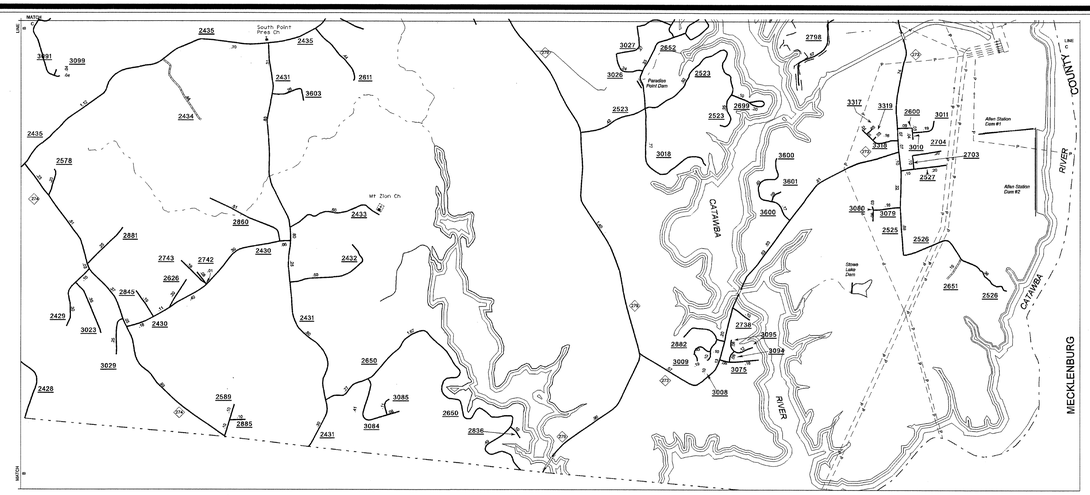

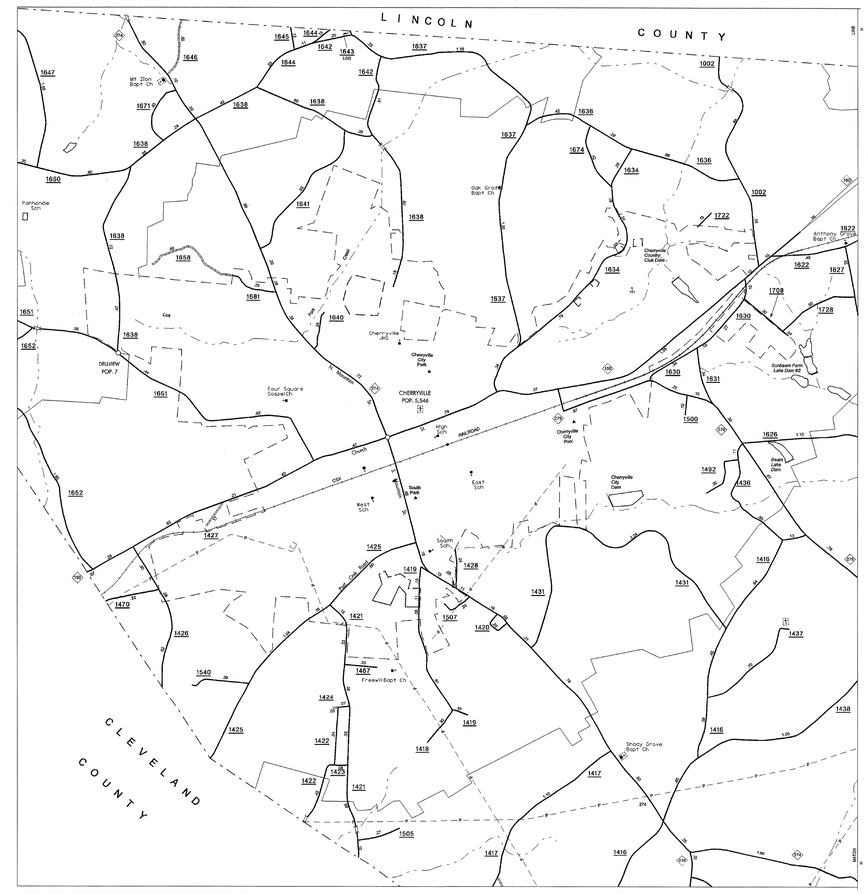

SEE 2012 GASTONIA URBAN MAP

N

S

ENLARGED MUNICIPAL AND SUBURBAN AREAS

GASTON COUNTY

NORTH CAROLINA

PREPARED BY THE

NORTH CAROLINA DEPARTMENT OF TRANSPORTATION

STATE ROAD MAINTENANCE UNIT - MAPPING AND INFORMATION SECTION

IN COOPERATION WITH THE

U.S.DEPARTMENT OF TRANSPORTATION

FEDERAL HIGHWAY ADMINISTRATION

SCALE

1 0 1 MILE

POLYCONIC PROJECTION

SHEET 5 OF 5

N.C. DEPARTMENT OF TRANSPORTATION
Management Systems and Assessments Unit
Mapping Section
4809 Beryl Road
Raleigh, NC 27606
MSC 1567

REVISED
10/10/05 SRC
2/1/06 BCH
12/5/06 BCH
4/27/07 BCH
5/9/07 BCH
7/25/07 BCH
3/17/08 BCH
5/28/08 BCH
2/10/09 BDG
3/5/09 BDG
4/3/09 BDG
10/8/09 BDG

SUP. 4

GASTON

2012 AADT
ANNUAL AVERAGE DAILY TRAFFIC
GASTON COUNTY
GENERATED BY THE
TRAFFIC SURVEY GROUP
TRANSPORTATION PLANNING BRANCH

DIVISION 12 DISTRICT 1 GASTON COUNTY NORTH CAROLINA 071