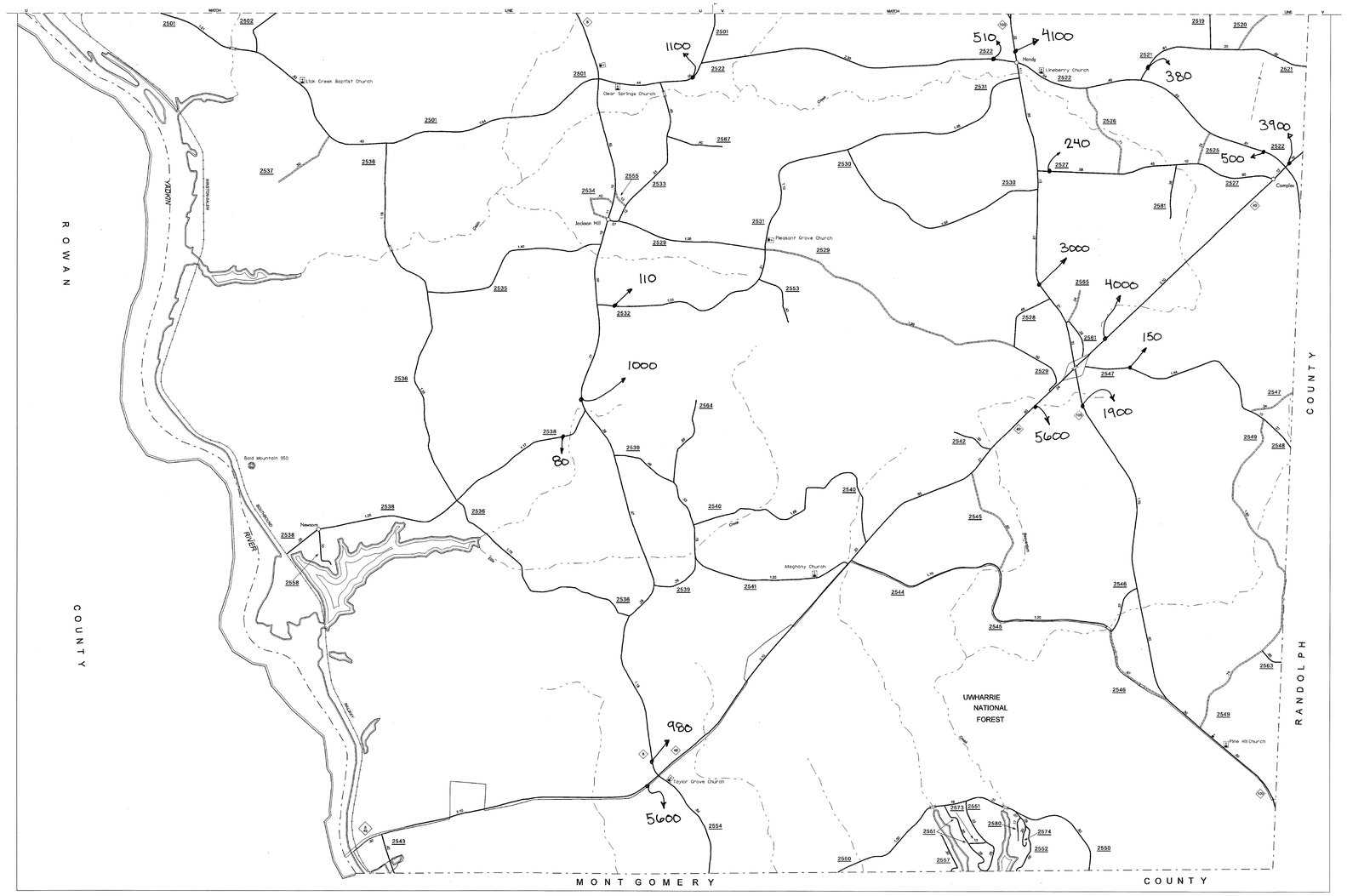

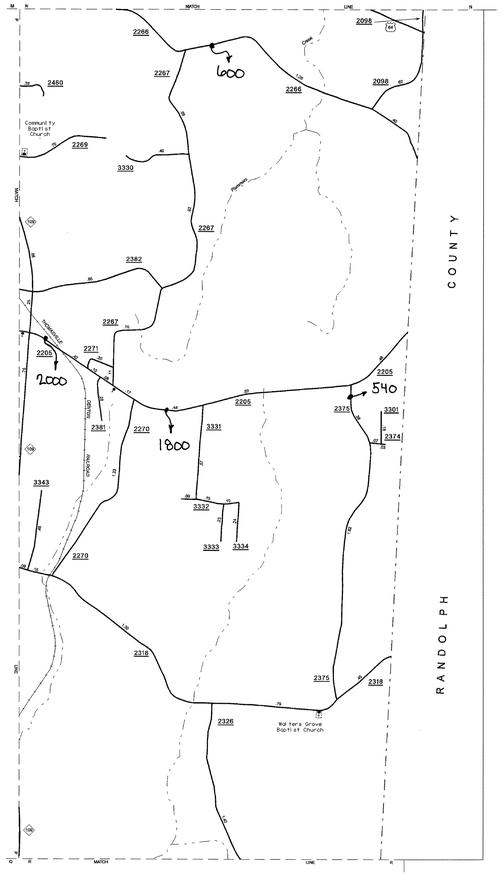

2012 AADT

ANNUAL AVERAGE DAILY TRAFFIC

DAVIDSON COUNTY

GENERATED BY THE

TRAFFIC SURVEY GROUP

TRANSPORTATION PLANNING BRANCH

N

S

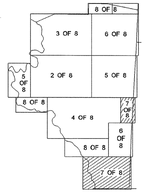

ENLARGED MUNICIPAL AND SUBURBAN AREAS

DAVIDSON COUNTY

NORTH CAROLINA

PREPARED BY THE

NORTH CAROLINA DEPARTMENT OF TRANSPORTATION

STATE ROAD MAINTENANCE UNIT - MAPPING AND INFORMATION SECTION

IN COOPERATION WITH THE

U.S.DEPARTMENT OF TRANSPORTATION

FEDERAL HIGHWAY ADMINISTRATION

SCALE

1 0 1 MILE

POLYCONIC PROJECTION

SHEET 7 OF 8

N.C. DEPARTMENT OF TRANSPORTATION
Mapping Section
Mapping Section
4809 Beryl Road
Raleigh, N.C. 27606
MSC 1567

REVISED
9/30/08 RLN
10/30/08 RLN
2/6/09 RLN
4/6/09 SJM
2/3/10 SM

DAVIDSON 5.0/F 6

DAVIDSON 6 DISTRICT 1 DAVIDSON COUNTY NORTH CAROLINA 057