

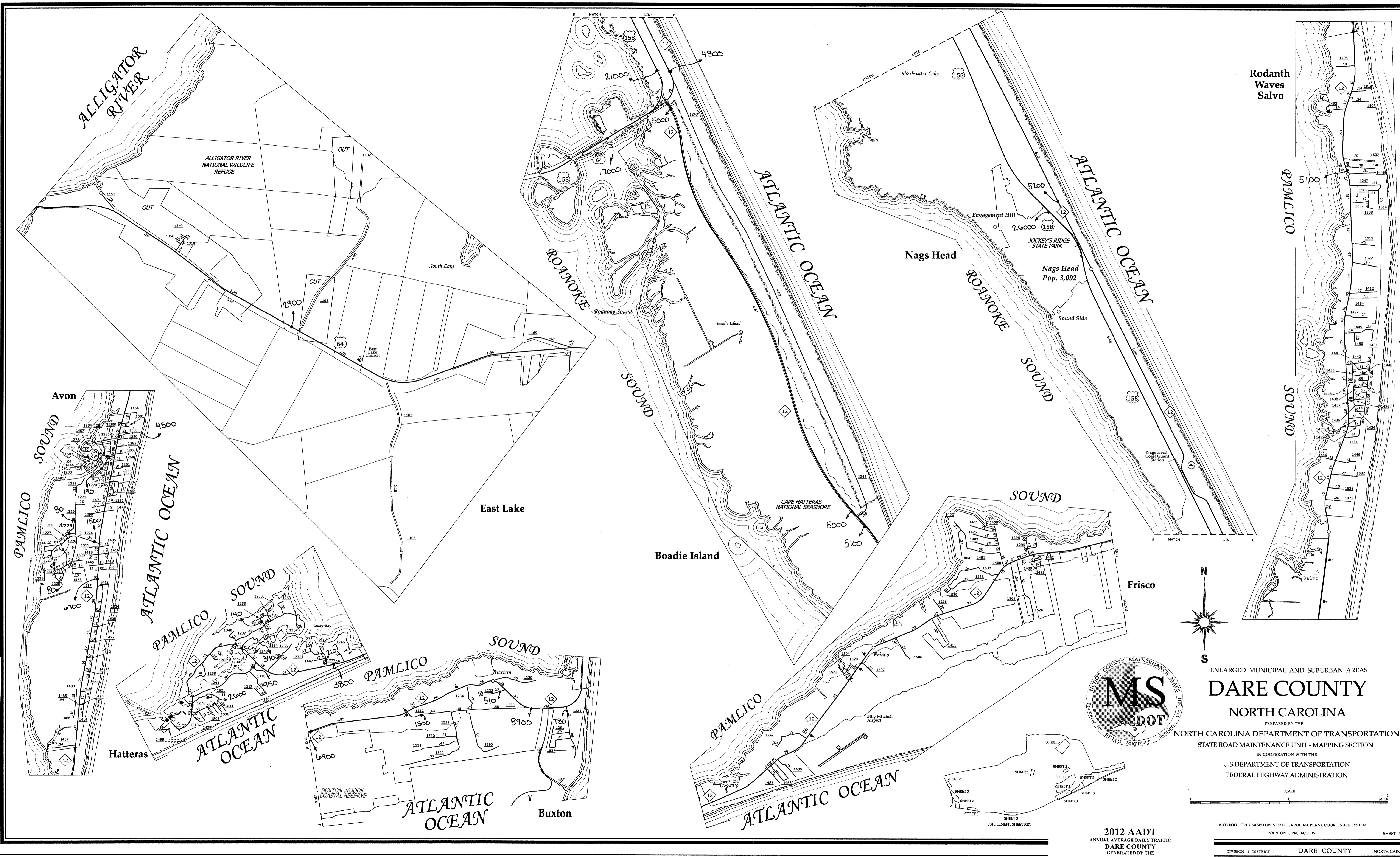
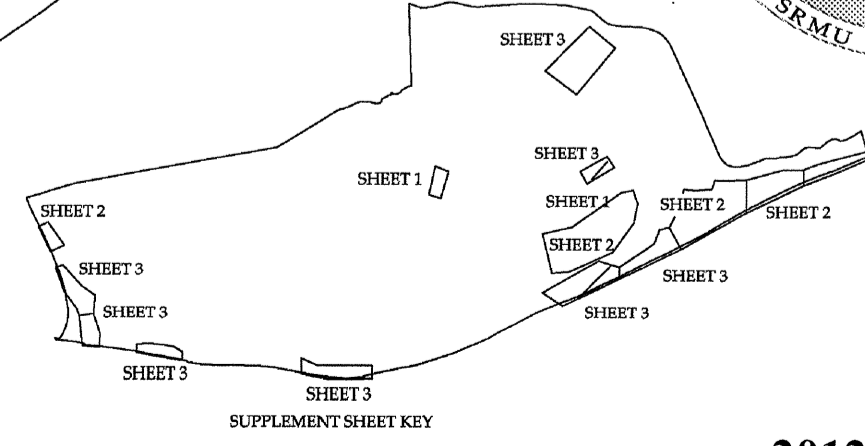



Disclaimer: The SRMU's goal is to provide the most accurate information as possible. The magnitude of the data prevents any guarantee of accuracy or completeness. If you find any information that is incorrect, please send your request to the SRMU Mapping Section.



ENLARGED MUNICIPAL AND SUBURBAN AREAS  
**DARE COUNTY**  
 NORTH CAROLINA  
 PREPARED BY THE  
 NORTH CAROLINA DEPARTMENT OF TRANSPORTATION  
 STATE ROAD MAINTENANCE UNIT - MAPPING SECTION  
 IN COOPERATION WITH THE  
 U.S. DEPARTMENT OF TRANSPORTATION  
 FEDERAL HIGHWAY ADMINISTRATION



**2012 AADT**  
 ANNUAL AVERAGE DAILY TRAFFIC  
**DARE COUNTY**  
 GENERATED BY THE  
**TRAFFIC SURVEY GROUP**  
 TRANSPORTATION PLANNING BRANCH

REVISIONS  
 DATE

N.C. DEPARTMENT OF TRANSPORTATION  
 Management Information Systems and Measurement Unit  
 Mapping Section  
 809 Berg Road  
 Raleigh, NC 27606  
 NSC 1567