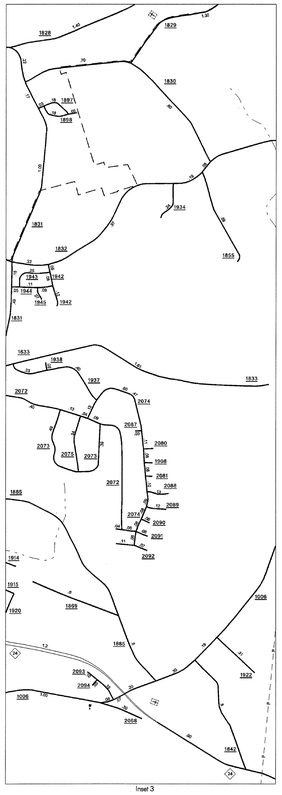

Inset 3

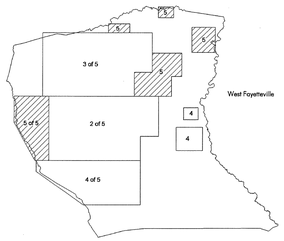

SUPPLEMENT KEY

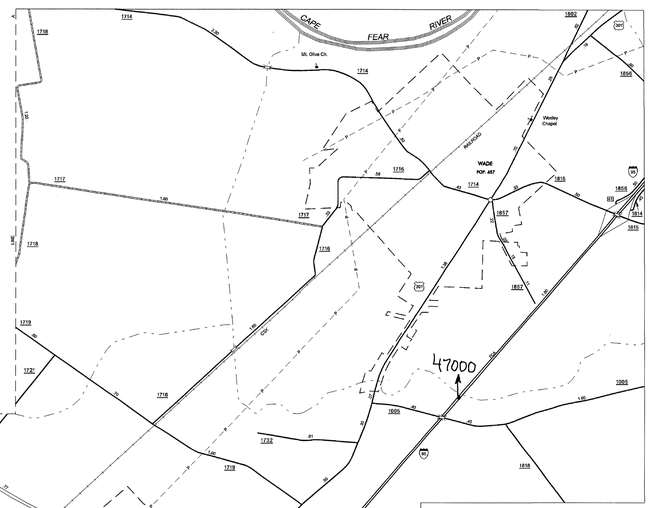

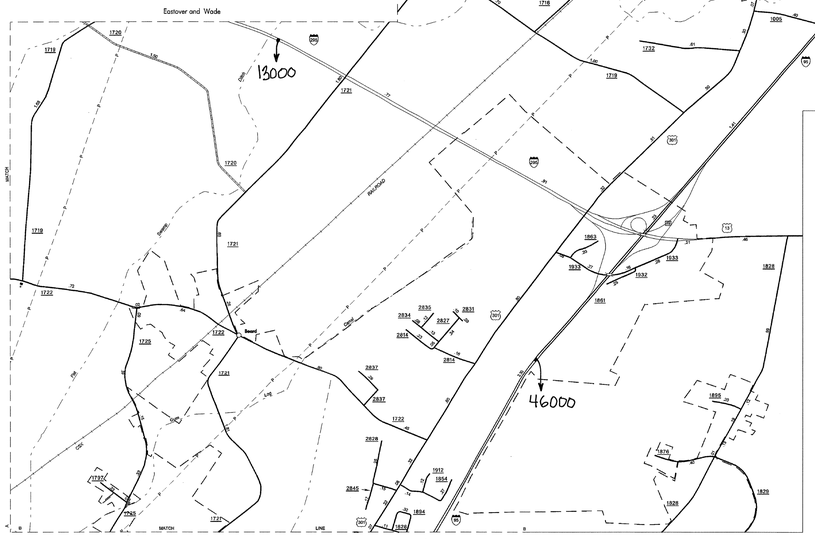

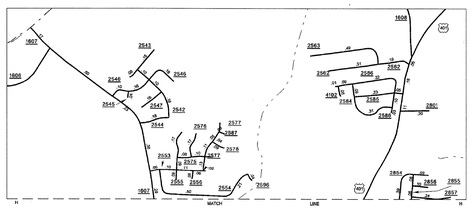

Inset 1

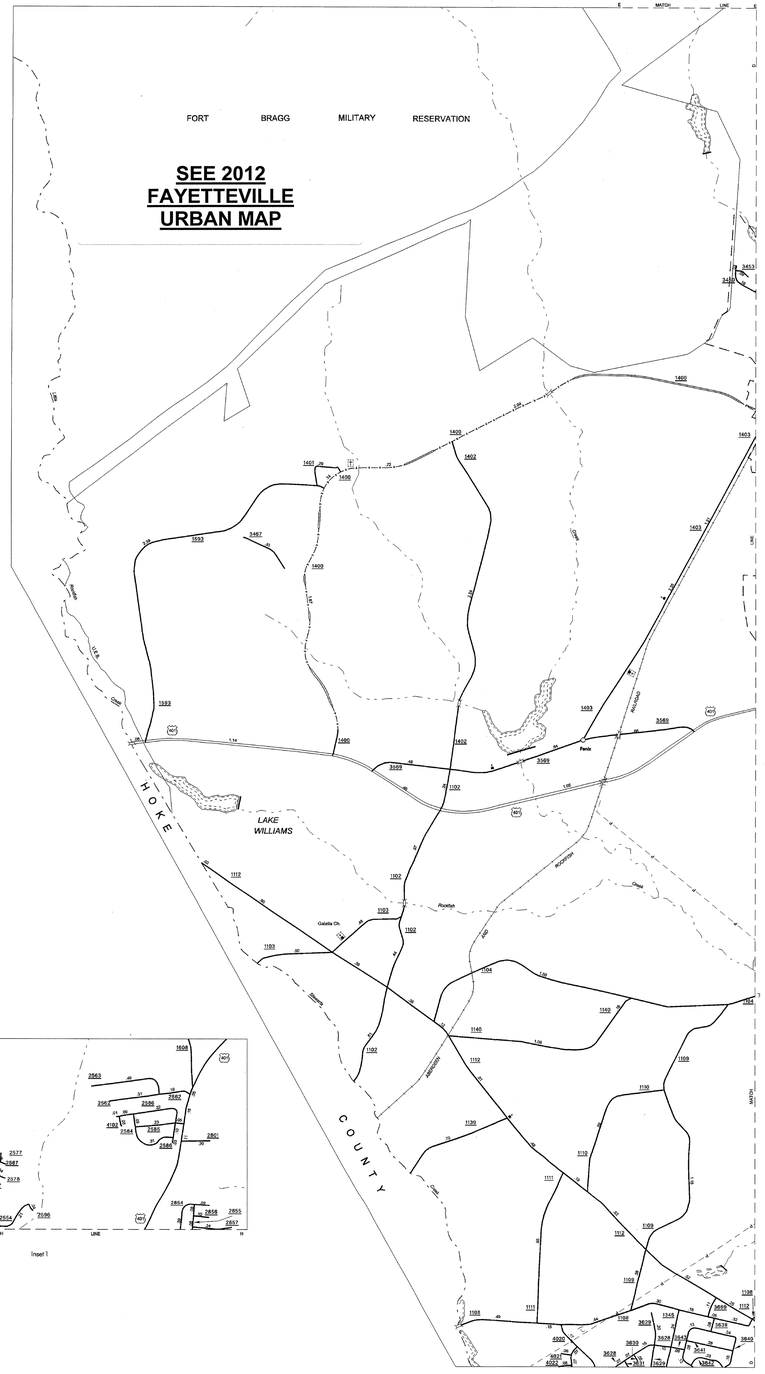

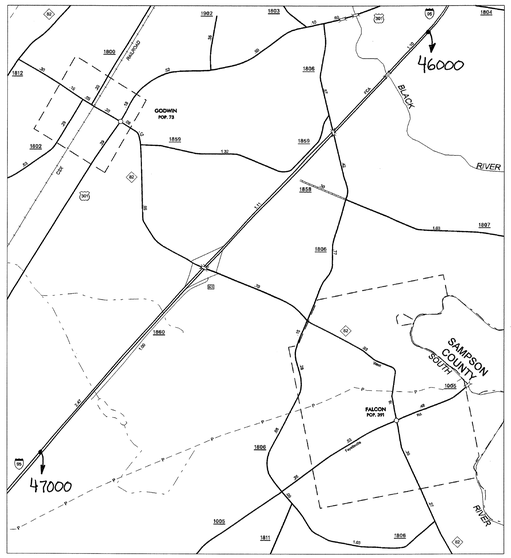

Falcon and Godwin

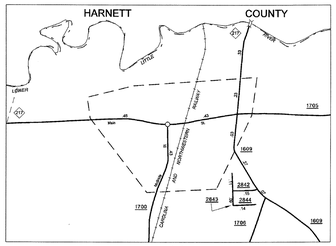

Linden
Pop. 170

N

S

2012 AADT
ANNUAL AVERAGE DAILY TRAFFIC
CUMBERLAND COUNTY
GENERATED BY THE
TRAFFIC SURVEY GROUP
TRANSPORTATION PLANNING BRANCH

ENLARGED MUNICIPAL AND SUBURBAN AREAS

CUMBERLAND COUNTY

NORTH CAROLINA

PREPARED BY THE

NORTH CAROLINA DEPARTMENT OF TRANSPORTATION
STATE ROAD MAINTENANCE UNIT - MAPPING AND INFORMATION SECTION

IN COOPERATION WITH THE

U.S. DEPARTMENT OF TRANSPORTATION
FEDERAL HIGHWAY ADMINISTRATION

1 0 1 MILES

10,000 FOOT GRID BASED ON NORTH CAROLINA PLANE COORDINATE SYSTEM
POLYCONIC PROJECTION

SHEET 5 OF 5

N.C. DEPARTMENT OF TRANSPORTATION
Management Systems and Assessments Unit
Mapping Section
1020 Birch Ridge Road
Raleigh, NC 27606
MSC 1567

REVISED
6/18/09 SLM
11/09/09 SLM
12/14/09 JM
1/25/10 SM

CUMBERLAND SUP. 4

DIVISION 4 DISTRICT 2 CUMBERLAND COUNTY NORTH CAROLINA 051