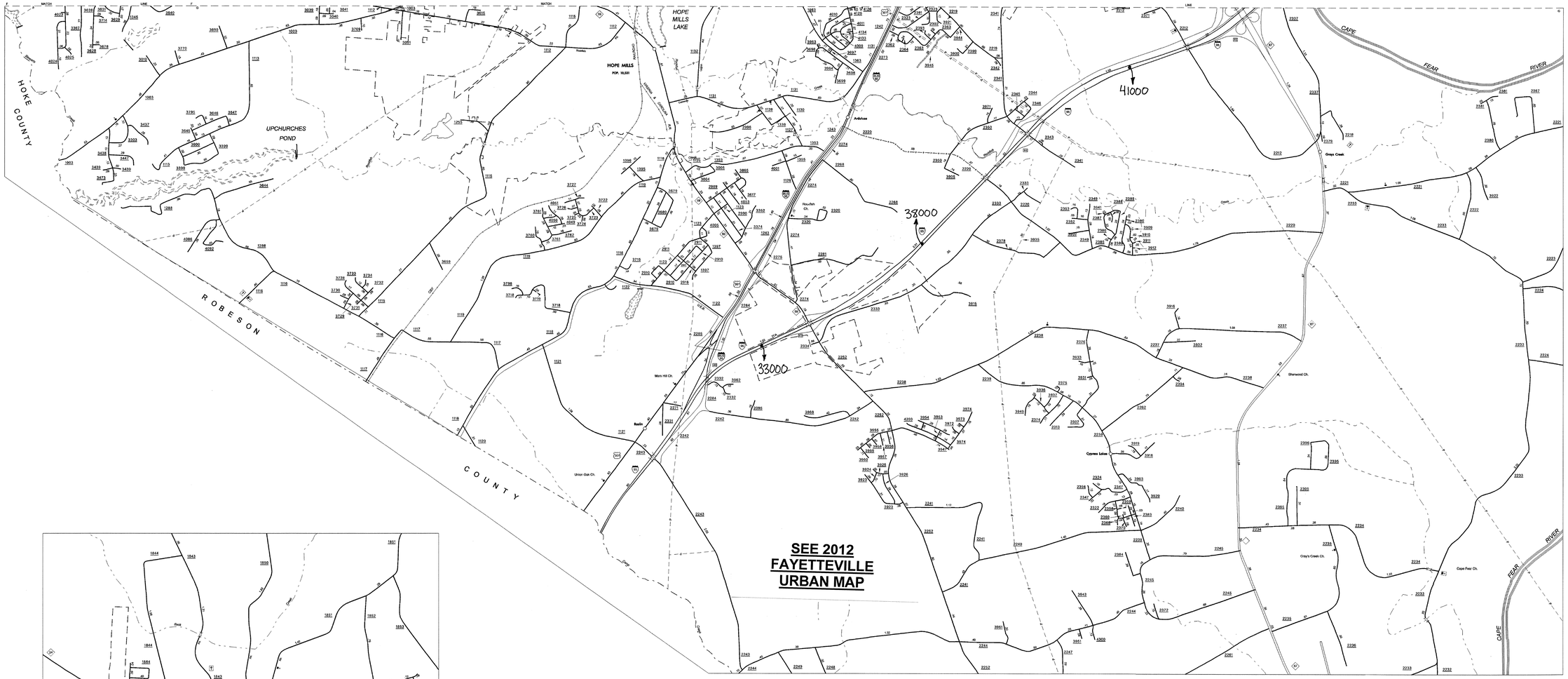

Hope Mills and Vicinity

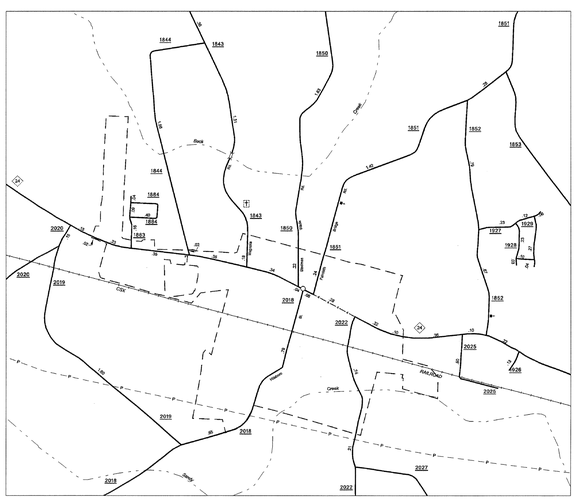

Stedman
Pop. 668

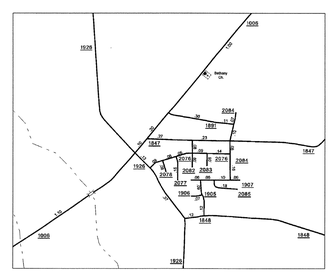

Inset 2

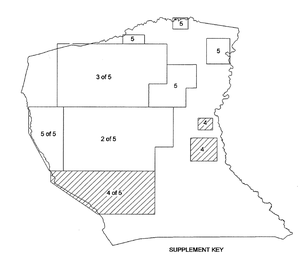

SUPPLEMENT KEY

2012 AADT
ANNUAL AVERAGE DAILY TRAFFIC
CUMBERLAND COUNTY
GENERATED BY THE
TRAFFIC SURVEY GROUP
TRANSPORTATION PLANNING BRANCH

ENLARGED MUNICIPAL AND SUBURBAN AREAS

CUMBERLAND COUNTY

NORTH CAROLINA

PREPARED BY THE

NORTH CAROLINA DEPARTMENT OF TRANSPORTATION

STATE ROAD MAINTENANCE UNIT - MAPPING AND INFORMATION SECTION

IN COOPERATION WITH THE

U.S.DEPARTMENT OF TRANSPORTATION

FEDERAL HIGHWAY ADMINISTRATION

1 0 1 MILES

10,000 FOOT GRID BASED ON NORTH CAROLINA PLANE COORDINATE SYSTEM

POLYCONIC PROJECTION

SHEET 4 OF 5

N.C. DEPARTMENT OF TRANSPORTATION
Mapping Section
Mail Service Center
Raleigh, NC 27606
MSC 1567

REVISED
6/18/09SJM
11/09/09SJM
1/25/10 SM

CUMBERLAND SUP 3

DIVISION 4 DISTRICT 3 CUMBERLAND COUNTY NORTH CAROLINA 051