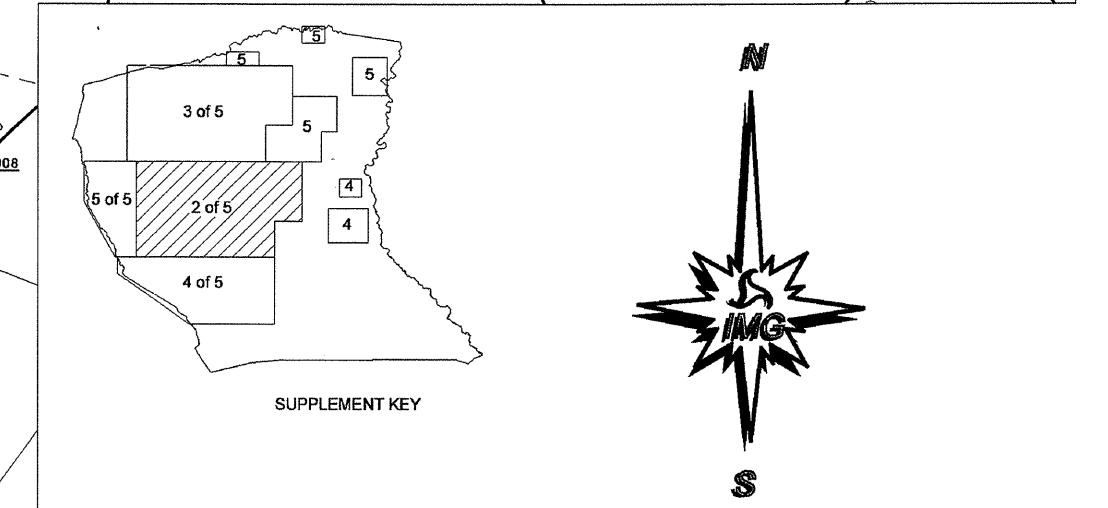
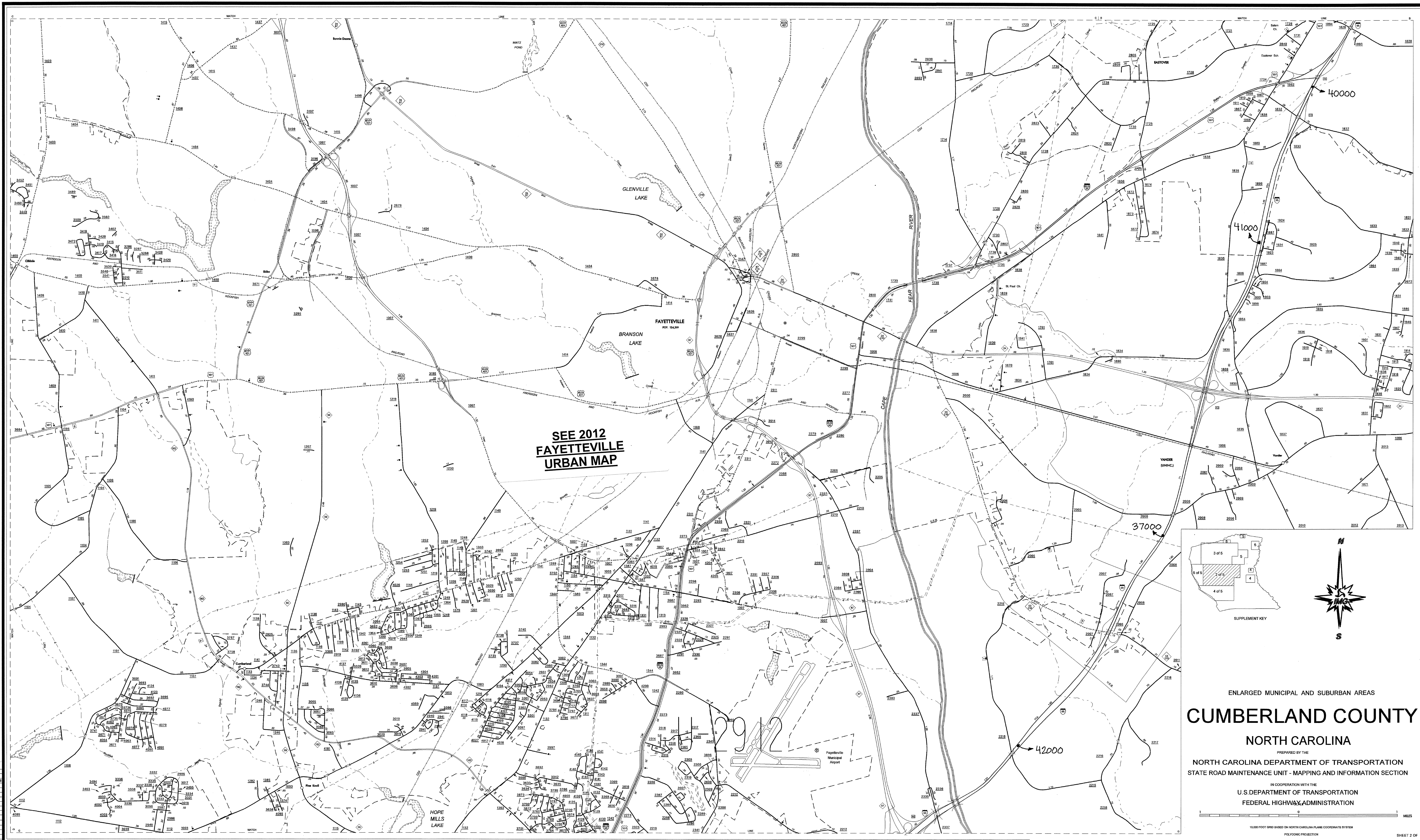


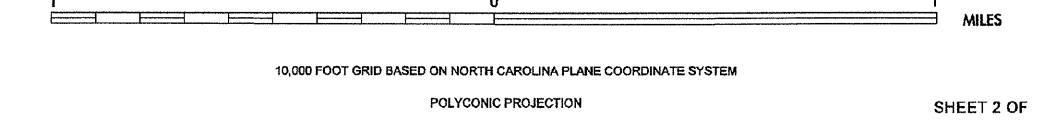
N.C. DEPARTMENT OF TRANSPORTATION
Mapping Section
4809 Broy Road
Raleigh, NC 27606
10/21/10

REVISED
07/09/09 JM
11/06/09 JLM
1/29/10 SM

CUMBERLAND
SHEET 1



ENLARGED MUNICIPAL AND SUBURBAN AREAS
CUMBERLAND COUNTY
NORTH CAROLINA
PREPARED BY THE
NORTH CAROLINA DEPARTMENT OF TRANSPORTATION
STATE ROAD MAINTENANCE UNIT - MAPPING AND INFORMATION SECTION
IN COOPERATION WITH THE
U.S. DEPARTMENT OF TRANSPORTATION
FEDERAL HIGHWAY ADMINISTRATION



2012 AADT
ANNUAL AVERAGE DAILY TRAFFIC
CUMBERLAND COUNTY
GENERATED BY THE
TRAFFIC SURVEY GROUP
TRANSPORTATION PLANNING BRANCH

DIVISION 4 DISTRICT 2 CUMBERLAND COUNTY NORTH CAROLINA 051