Disclaimer: Although the IMG Unit's goal is to provide the most correct and complete information as possible, the magnitude and dynamics of the data prevent any guarantee of accuracy or completeness. If you find any information that should be corrected, please send your request to the IMG Unit.

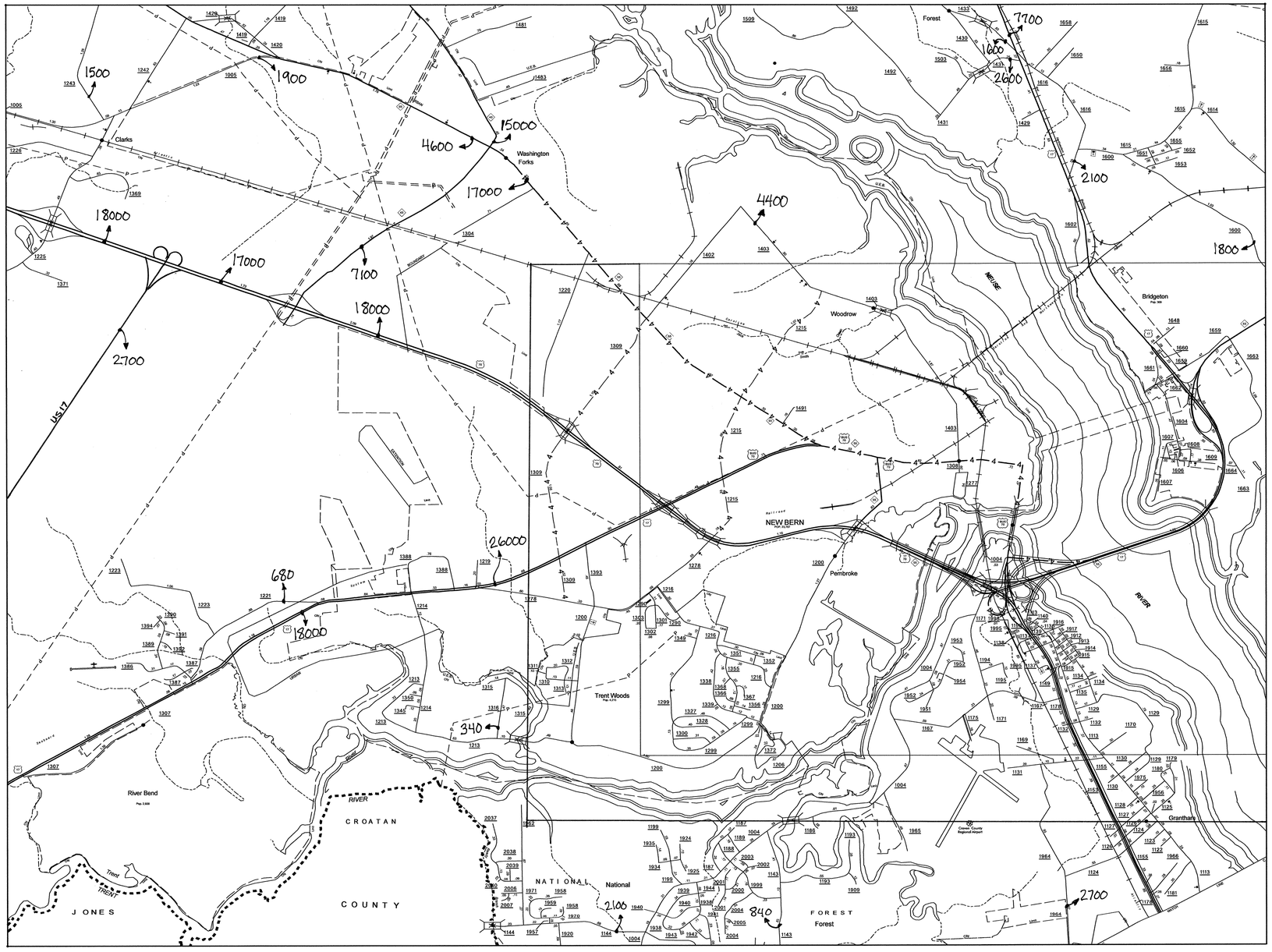

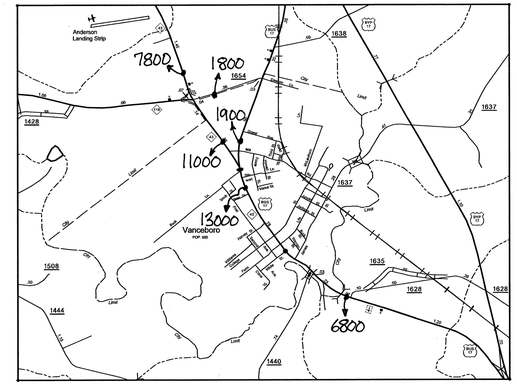

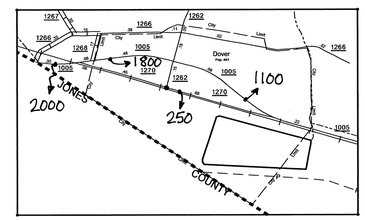

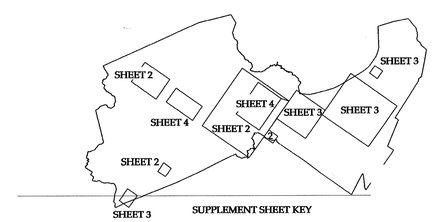

N.C. DEPARTMENT OF TRANSPORTATION
Management Systems and Assessments Unit
Mapping Section
4809 Beryl Road
Raleigh, NC 27606
MSC 1567

REVISED
12/8/09 MG
1/4/10 MG
1/26/10 MG
2/19/10 MG
3/2/10 MG
3/5/10 MG

CRAVEN SUP 2

N

S

CRAVEN COUNTY

NORTH CAROLINA

PREPARED BY THE
NORTH CAROLINA DEPARTMENT OF TRANSPORTATION
STATE ROAD MAINTENANCE UNIT - MAPPING AND INFORMATION SECTION
IN COOPERATION WITH THE
U.S.DEPARTMENT OF TRANSPORTATION
FEDERAL HIGHWAY ADMINISTRATION

SCALE
1 0 1 MILE

10,000 FOOT GRID BASED ON NORTH CAROLINA PLANE COORDINATE SYSTEM
POLYCONIC PROJECTION

SHEET 3 OF 4

DIVISION 2 DISTRICT 2 CRAVEN COUNTY NORTH CAROLINA 049

2012 AADT
ANNUAL AVERAGE DAILY TRAFFIC
CRAVEN COUNTY
GENERATED BY THE
TRAFFIC SURVEY GROUP
TRANSPORTATION PLANNING BRANCH