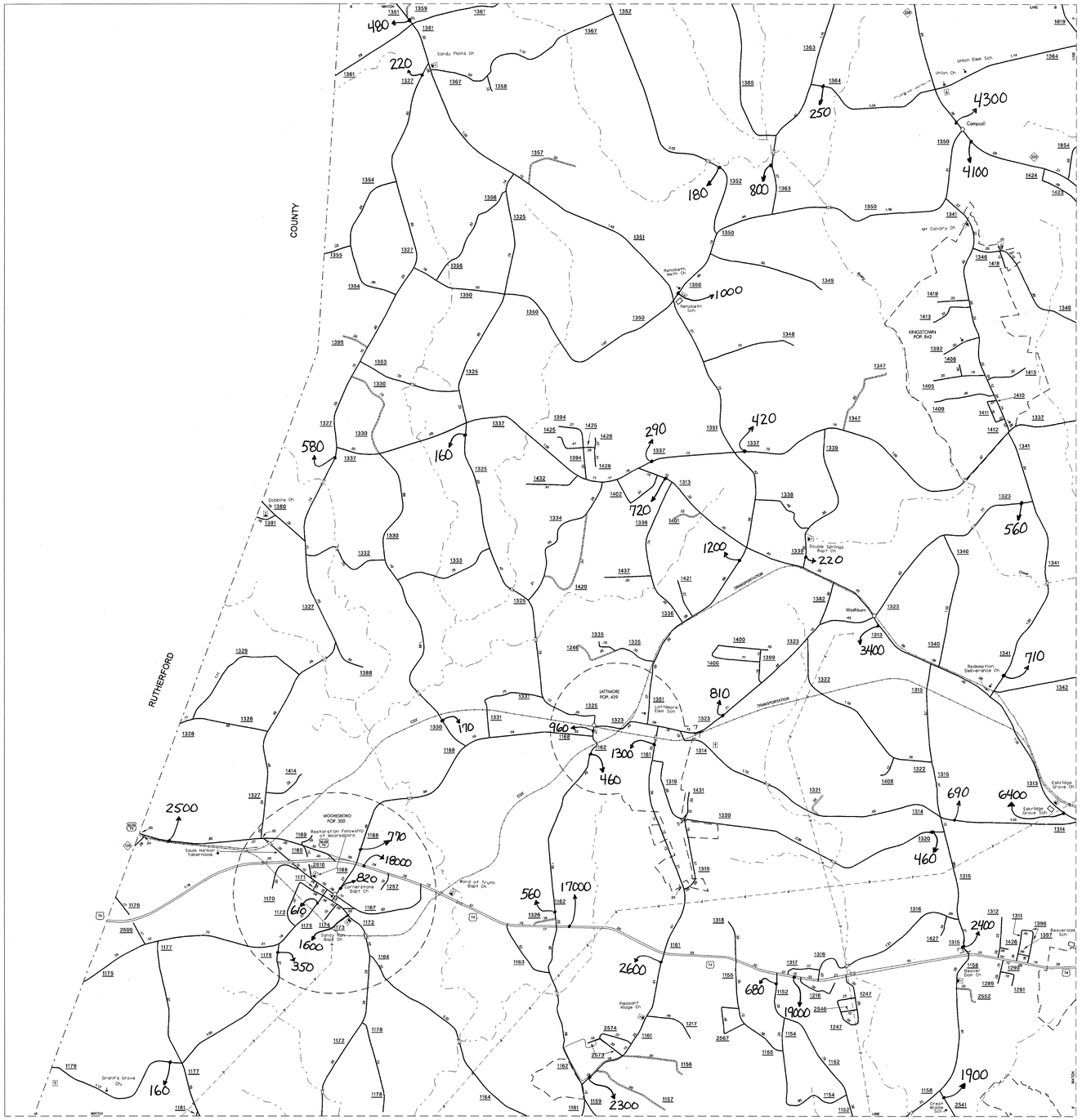

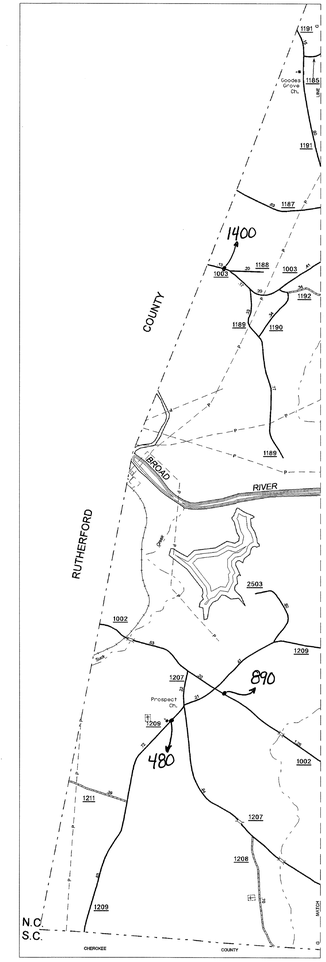

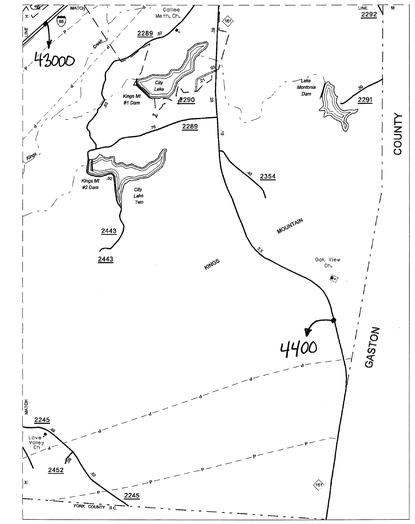

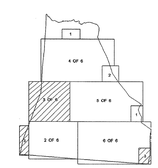

SUPPLEMENT KEY

ENLARGED MUNICIPAL AND SUBURBAN AREAS

CLEVELAND COUNTY

NORTH CAROLINA

PREPARED BY THE

NORTH CAROLINA DEPARTMENT OF TRANSPORTATION

STATE ROAD MAINTENANCE UNIT - MAPPING AND INFORMATION SECTION

IN COOPERATION WITH THE

U.S. DEPARTMENT OF TRANSPORTATION

FEDERAL HIGHWAY ADMINISTRATION

SCALE

1 0 1 MILE

POLYCONIC PROJECTION

SHEET 3 OF 6

2012 AADT

ANNUAL AVERAGE DAILY TRAFFIC

CLEVELAND COUNTY

GENERATED BY THE

TRAFFIC SURVEY GROUP

TRANSPORTATION PLANNING BRANCH

N.C. DEPARTMENT OF TRANSPORTATION
Management Systems and Assessments Unit
Mapping Section
4809 Beryl Road
Raleigh, NC 27606
MSC 1567

REVISED
10/29/05 SRC
12/5/06 BCH
5/14/07 BCH
5/28/08 BCH
1/13/09 BDG
3/11/09 BDG
1/26/10 BDG
2/3/10 BDG
2/17/10 BDG

CLEVELAND SUP 2