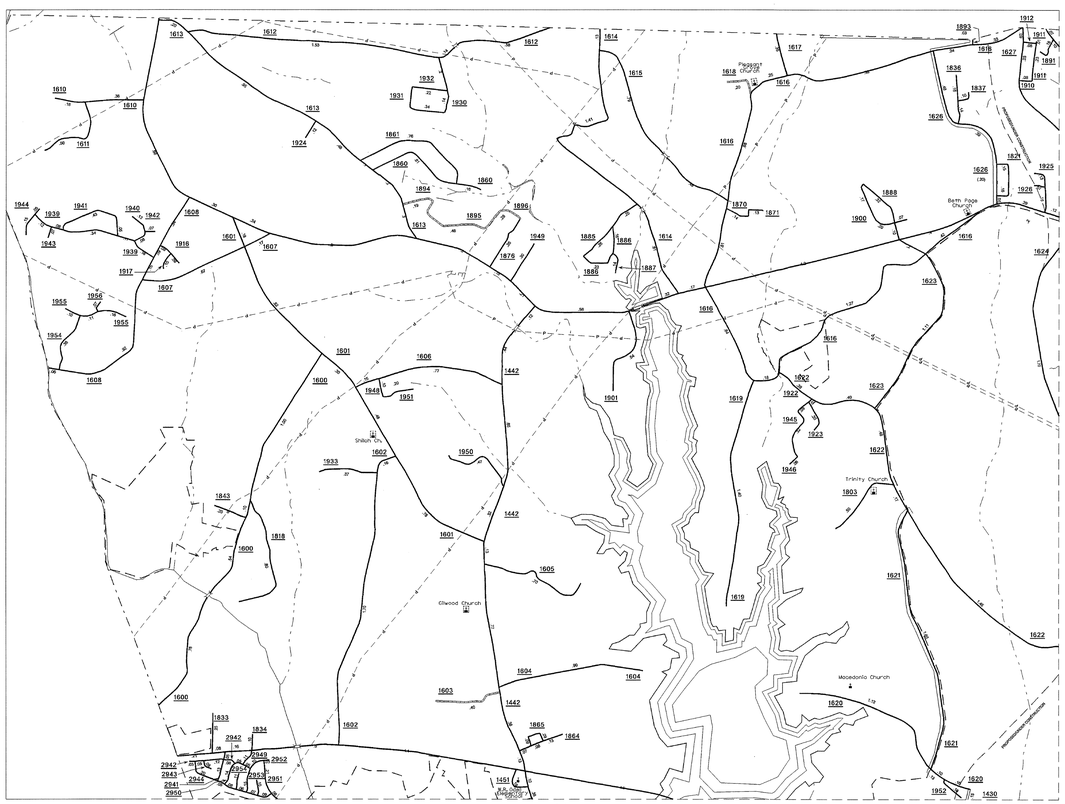


Inset 5

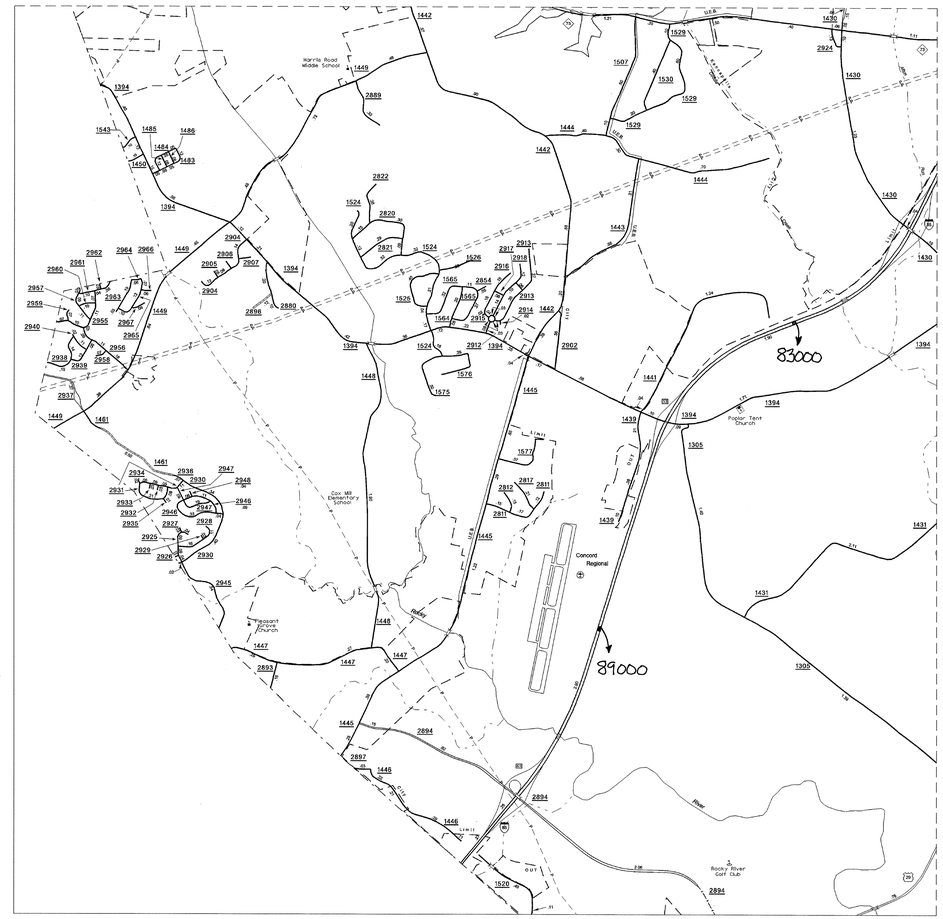


Inset 1

**SEE 2012**
**CONCORD-KANNAPOLIS**
**URBAN MAP**

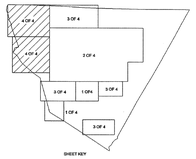


N.C. DEPARTMENT OF TRANSPORTATION
Management Systems and Assessments Unit
Mapping Section
4809 Beryl Road
Raleigh, NC 27606
MSC 1567

| REVISED |
|---|
| 6/13/05 YRT |
| 2/9/06 MEM |
| 10/19/06 MEM |
| 5/3/07 MEM |
| 10/5/07 MEM |
| 11/21/07 MEM |
| 12/27/07 MEM |
| 6/9/08 MEM |
| 10/15/08 MEM |
| 1/15/09 MEM |
| 4/15/09 BOG |
| 8/18/09 MEM |
| 10/29/09 MEM |

CABARRUS SUP. 3

# 2012 AADT

ANNUAL AVERAGE DAILY TRAFFIC
CABARRUS COUNTY
GENERATED BY THE
**TRAFFIC SURVEY GROUP**
TRANSPORTATION PLANNING BRANCH

ENLARGED MUNICIPAL AND SUBURBAN AREAS

# CABARRUS COUNTY

## NORTH CAROLINA

PREPARED BY THE
NORTH CAROLINA DEPARTMENT OF TRANSPORTATION
STATE ROAD MAINTENANCE UNIT - MAPPING AND INFORMATION SECTION
IN COOPERATION WITH THE
U.S.DEPARTMENT OF TRANSPORTATION
FEDERAL HIGHWAY ADMINISTRATION

SCALE
1 0 1 MILE

SHEET 4 OF 4

DIVISION 10 DISTRICT 1 CABARRUS COUNTY NORTH CAROLINA 025