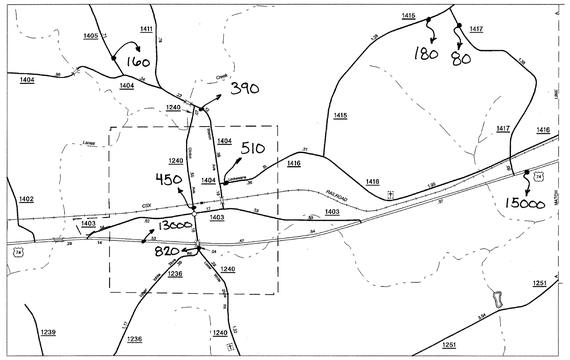

Peachland
Pop. 537

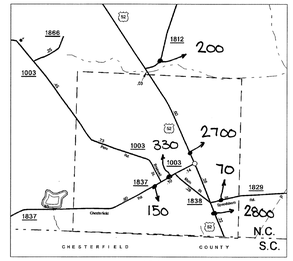

McFarlan
Pop. 83

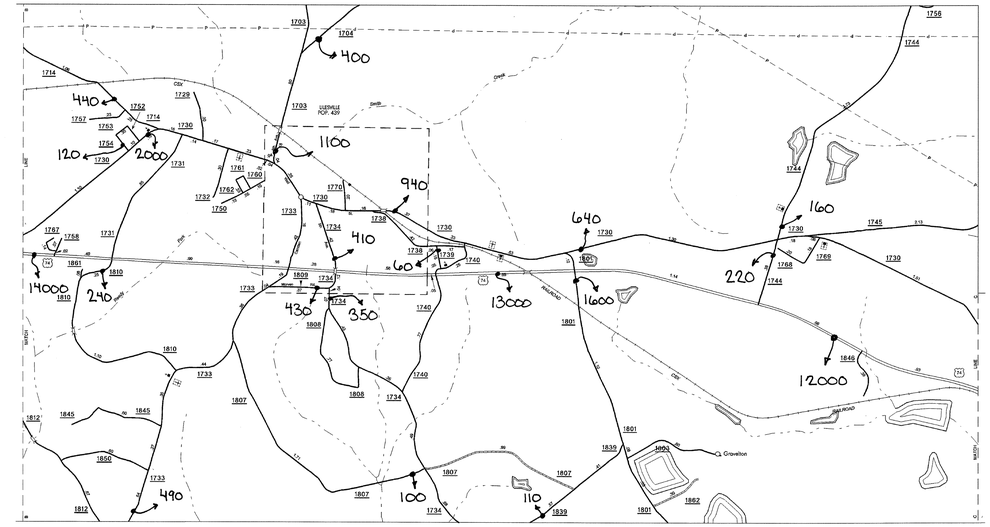

Lilesville
Pop. 447

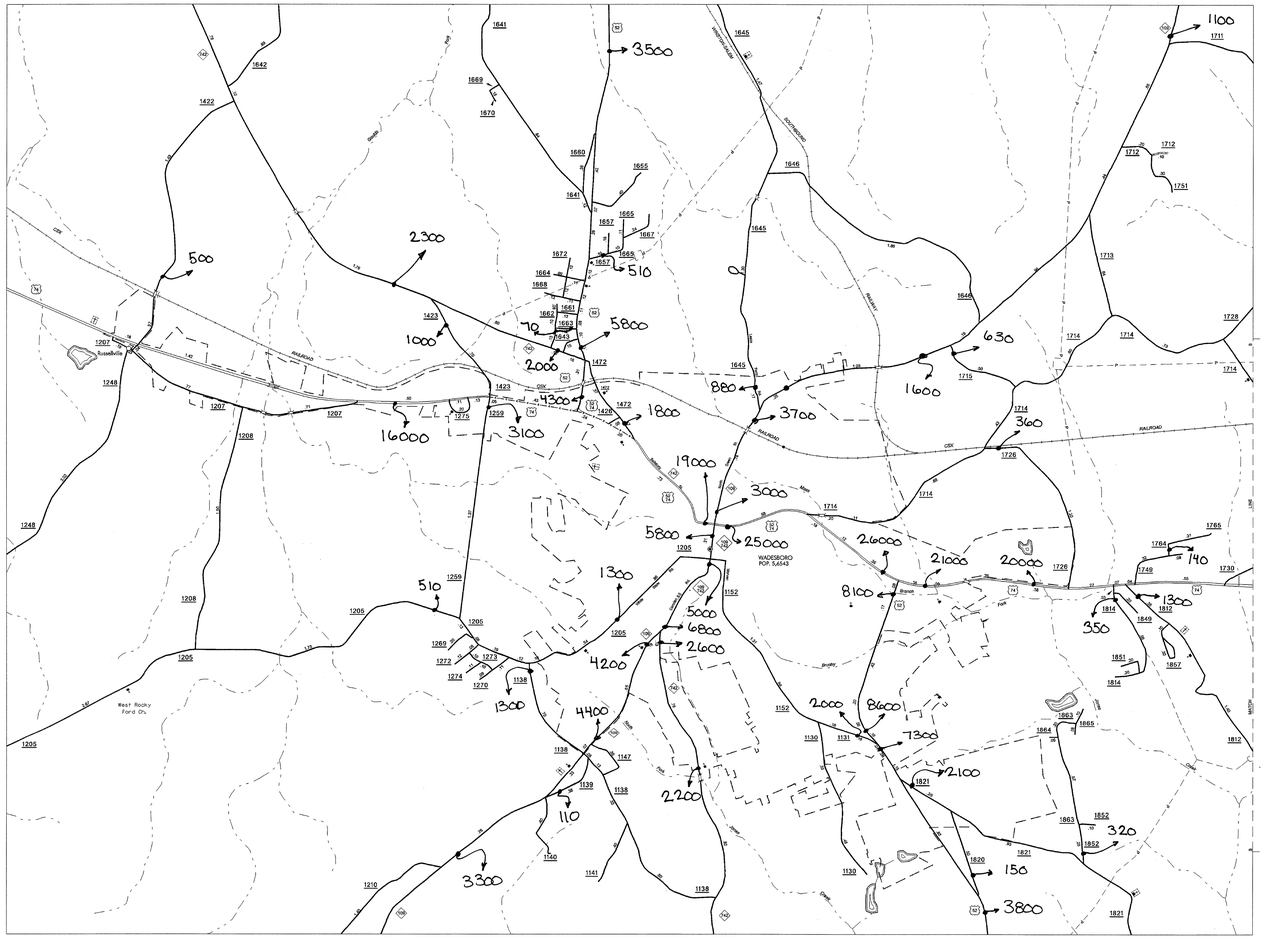

Wadesboro
Pop. 5,543

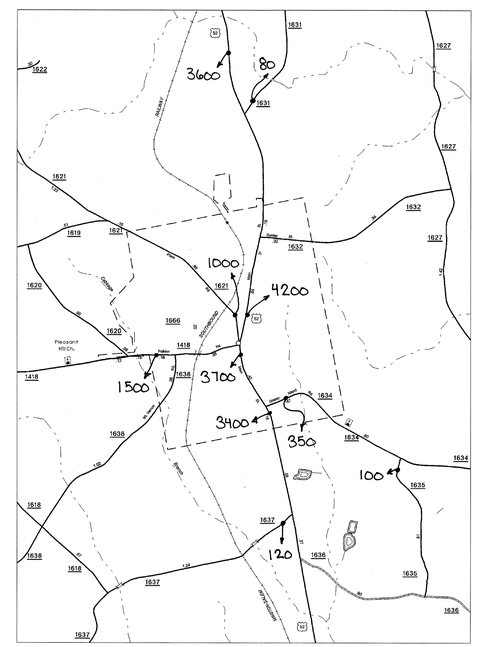

Ansonville
Pop. 612

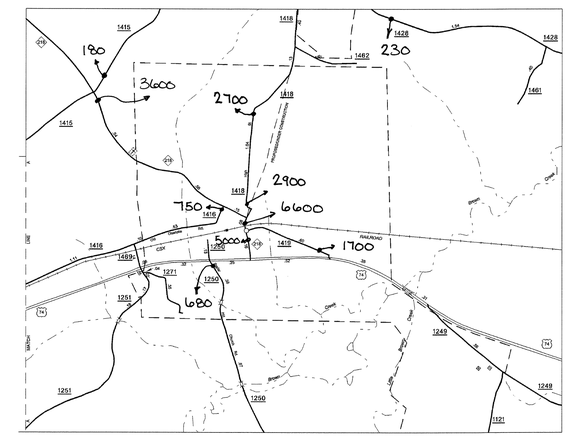

Polidon
Pop. 2,971

N.C. DEPARTMENT OF TRANSPORTATION
Management Systems and Assessments Unit
Mapping Section
4809 Beryl Road
Raleigh, NC 27606
MSC 1567

REVISED
8/8/09 MEM
1/15/09 MEM
10/28/09 MEM

SUP. 1

ANSON

2012 AADT

ANNUAL AVERAGE DAILY TRAFFIC
ANSON COUNTY
GENERATED BY THE

TRAFFIC SURVEY GROUP

TRANSPORTATION PLANNING BRANCH

ENLARGED MUNICIPAL AND SUBURBAN AREAS

ANSON COUNTY

NORTH CAROLINA

PREPARED BY THE

NORTH CAROLINA DEPARTMENT OF TRANSPORTATION
STATE ROAD MAINTENANCE UNIT - MAPPING AND INFORMATION SECTION

IN COOPERATION WITH THE

U.S.DEPARTMENT OF TRANSPORTATION
FEDERAL HIGHWAY ADMINISTRATION

SCALE
1 0 1 MILE

POLYCONIC PROJECTION

SHEET 2 OF 2

DIVISION 10 DISTRICT 3 ANSON COUNTY NORTH CAROLINA 007