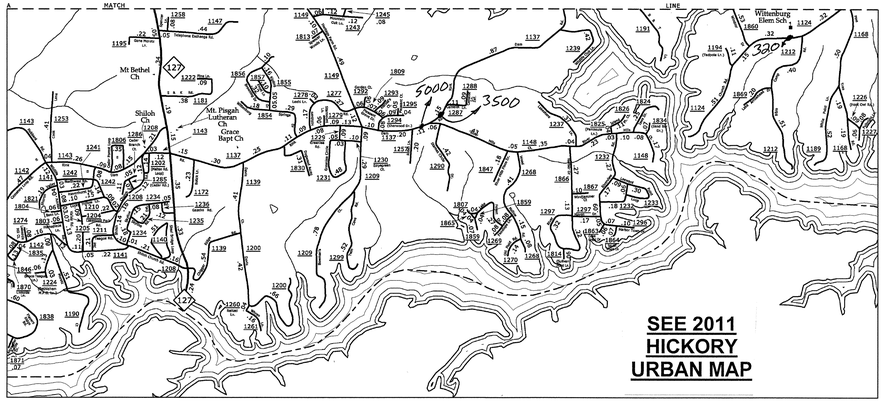

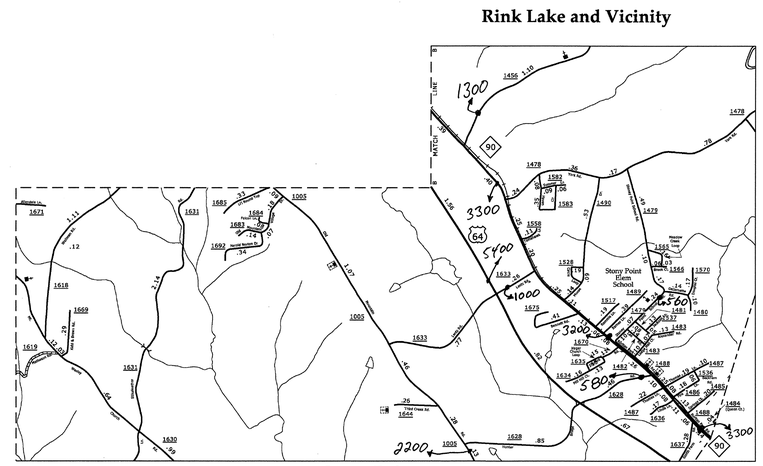

Rink Lake and Vicinity

Stony Point

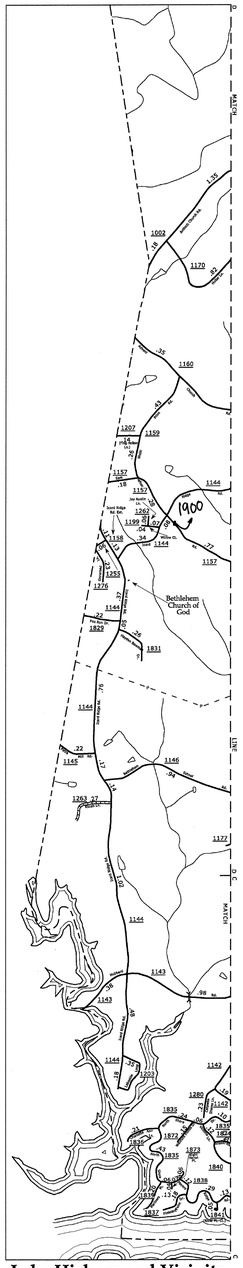

Lake Hickory and Vicinity

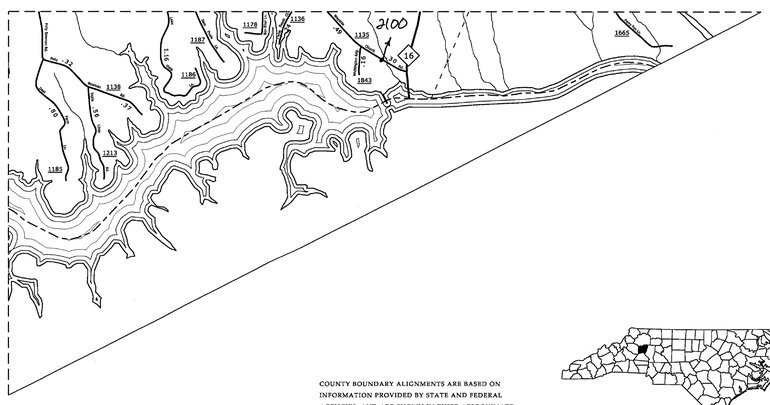

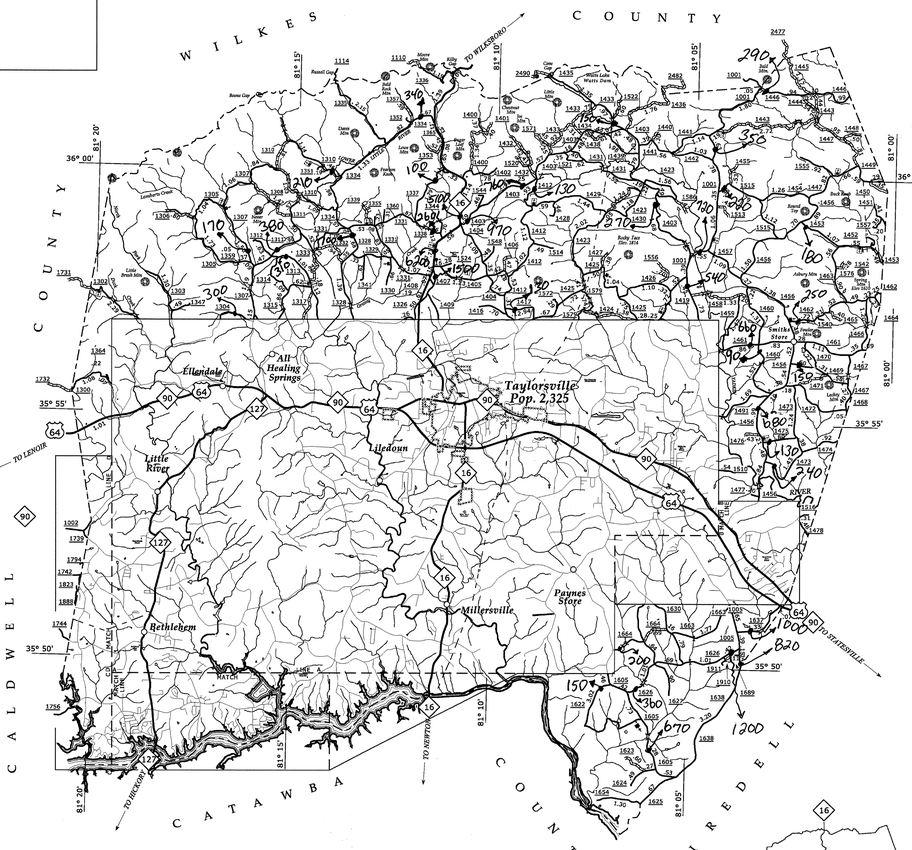

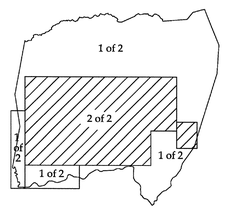

LEGEND

- PRIMITIVE OR UNIMPROVED ROAD
- GRADED AND DRAINED ROAD
- SOIL GRAVEL OR STONE SURFACED ROAD
- HARD SURFACED ROAD
- 4 LANE UNDIVIDED HIGHWAY
- DIVIDED HIGHWAY W/ FRONTAGE ROADS
- FULL CONTROL ACCESS
- PROJECTED LOCATION
- INTERCHANGE DISTANCE
- TRAFFIC CIRCLE
- DETAILED HIGHWAY INTERCHANGE
- DRAW SPAN ON BRIDGE
- HIGHWAY TUNNEL
- FORD
- 440 INTERSTATE HIGHWAY
- 601 U.S. NUMBERED HIGHWAY
- 55 N.C. NUMBERED HIGHWAY
- U.S. NUMBERED BICYCLE ROUTE
- N.C. NUMBERED BICYCLE ROUTE
- 145 INTERSTATE INTERCHANGE NUMBER
- 8888 SECONDARY ROAD NUMBER
- TEL/ELECT/PIPE CABLE
- RAILROAD, ANY NUMBER OF TRACKS USED BY SINGLE OPERATING COMPANY
- RAILROAD ANY NUMBER OF TRACKS USED BY MORE THAN ONE OPERATING COMPANY ON SAME OR ADJACENT RIGHTS-OF-WAY
- RAILROAD STATION
- GRADE CROSSING
- RAILROAD TUNNEL
- UNDERPASS
- OVERPASS
- INSET AREA
- U.R.B. URBAN EXTENSION LINE
- N.F.B. FEDERAL OWNED OR OPERATED BOUNDARY
- R.P.B. RESERVATION OR PARK BOUNDARY
- S.P.B. STATE OWNED OR OPERATED BOUNDARY
- STATE LINE
- COUNTY LINE
- CITY LIMIT
- FERRY ROUTE
- CANAL
- NARROW CREEK OR STREAM
- WIDE RIVER OR CREEK
- RESERVOIR,POND,OR LAKE W/ ISLAND
- DAM OR DAM WITH LOCK
- WATERFALL
- SWAMP
- COMMUNITY TOWN OR CITY CENTER
- COUNTY SEAT
- SCHOOL
- COLLEGE OR UNIVERSITY
- HOSPITAL
- CHURCH
- CHURCH WITH CEMETERY
- CEMETERY
- PATROL STATION
- CORRECTIONAL OR PENAL INSTN.
- QUARRY
- MINE OR PIT
- HIGHWAY GARAGE OR MAINT. YARD
- HIGHWAY DIV. OR DIST. OFFICE
- WEIGHT STATION
- MONUMENT-SMALL HISTORICAL SITE
- LIGHTHOUSE
- MOUNTAION GAP
- MOUNTAION SUMMIT
- GEODETIC MARKER
- REST AREA
- COAST GUARD STATION
- MILITARY AIRFIELD
- COMMERCIAL OR MUNICIPAL FIELD
- HANGAR ON FIELD
- LANDING STRIP
- MARKED AUXILIARY FIELD

N

S

NCDOT TRANSPORTATION MAPS
MS
NCDOT
Prepared by SRMU Mapping Section

ALEXANDER COUNTY

NORTH CAROLINA

PREPARED BY THE

NORTH CAROLINA DEPARTMENT OF TRANSPORTATION

STATE ROAD MAINTENANCE UNIT - MAPPING SECTION

IN COOPERATION WITH THE

U. S. DEPARTMENT OF TRANSPORTATION

FEDERAL HIGHWAY ADMINISTRATION

NOTE : MAP INCLUDES ONLY STATE MAINTAINED ROADS
OR IMPORTANT NON-SYSTEM ROADS.
MILEAGE NOT SHOWN ON FRONTAGE ROADS.
ROADS SHOWN AS OF FEB 11, 2009

COUNTY BOUNDARY ALIGNMENTS ARE BASED ON INFORMATION PROVIDED BY STATE AND FEDERAL AGENCIES, AND ARE SHOWN IN THIER APPROXIMATE LOCATIONS.

2012 AADT
ANNUAL AVERAGE DAILY TRAFFIC
ALEXANDER COUNTY
GENERATED BY THE
TRAFFIC SURVEY GROUP
TRANSPORTATION PLANNING BRANCH

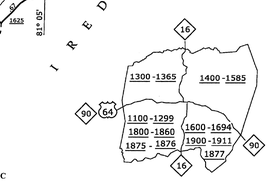

KEY TO COUNTY ROAD NUMBERS
ALSO NUMBERS 1001 1002 1005

SCALE

1 0 1 2 3 4 MILES

0 0.5 1 MILE

SCALE FOR ENLARGEMENTS

10,000 FOOT GRID BASED ON NORTH CAROLINA STATE PLANE COORDINATE SYSTEM
NAD 83 FEET
LAMBERT CONFORMAL CONIC

SHEET 1 OF 2

N.C. DEPARTMENT OF TRANSPORTATION
Transportation Mobility and Planning Div.
Mapping Section
1553 Mail Service Center
Raleigh, NC 27699
MSC 1567

Disclaimer: The FGDC's gDatabase type: ESRI SDE Raster Catalog; gDatabase version: 9.2.0.0; gDatabase name: sde:oracle10g:/tntcsdap; gDatabase connection properties: DATABASE=tntcsdap, SERVER=tntcsdap.ad.ncdot.org, INSTANCE=5151, VERSION=PLAN, USER=sdeuser; gDatasets: TNTADMIN.ROADWAY_SEGMENTS, TNTADMIN.ROADWAY_SEGMENTS_HIST, TNTADMIN.ROADWAY_SEGMENTS_VW, TNTADMIN.ROADWAY_SEGMENTS_VW_HIST; gDate: Wed Feb 11 2009 00:00:00 GMT-0500 (Eastern Standard Time) standard for exchange of cartographic and geographic information (SDTS) was used to produce this map. No warranty is made by the N.C. Department of Transportation as to the accuracy of the information on this map.

ALEXANDER