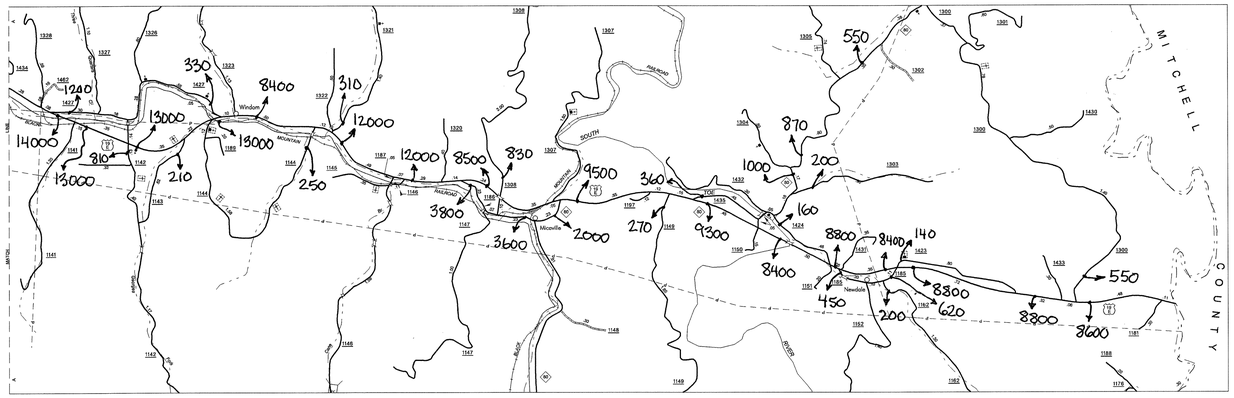

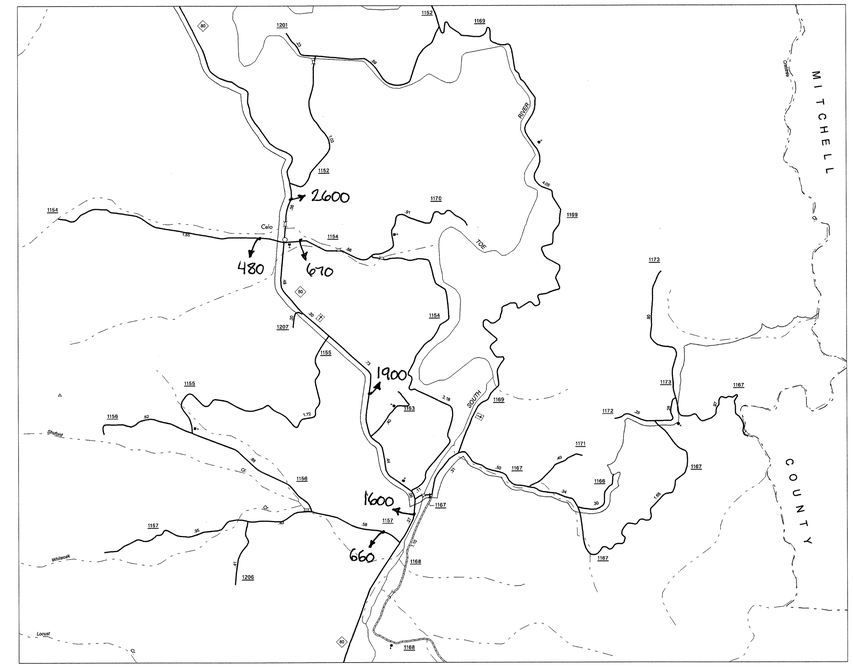

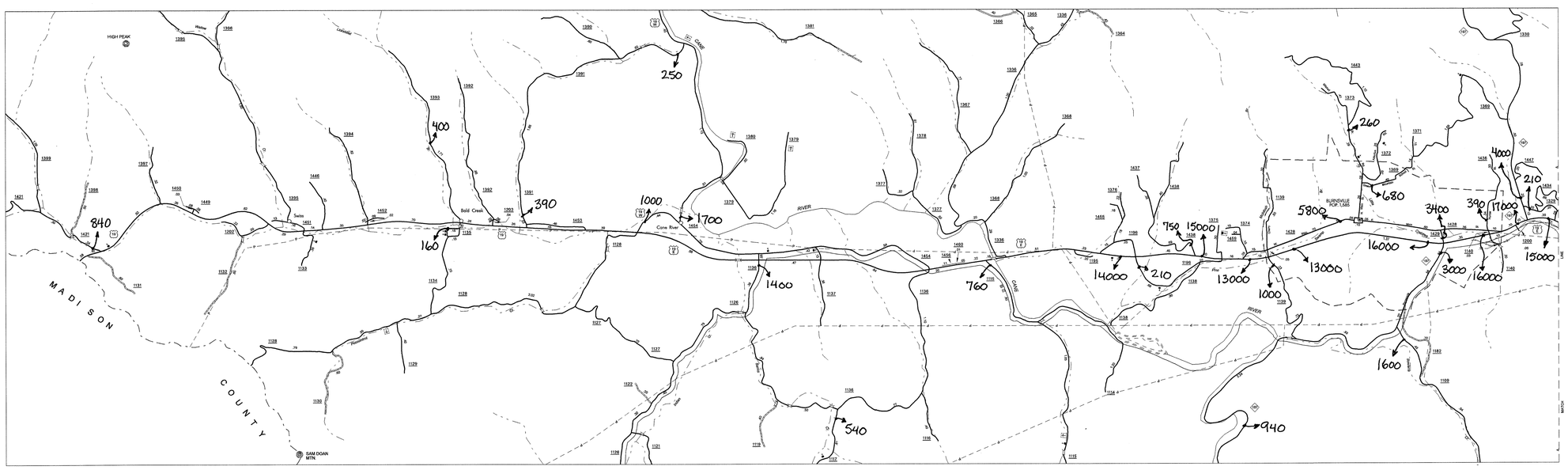

N
S

ENLARGED MUNICIPAL AND SUBURBAN AREAS

YANCEY COUNTY

NORTH CAROLINA

PREPARED BY THE

NORTH CAROLINA DEPARTMENT OF TRANSPORTATION

STATE ROAD MAINTENANCE UNIT - MAPPING AND INFORMATION SECTION

IN COOPERATION WITH THE

U.S.DEPARTMENT OF TRANSPORTATION

FEDERAL HIGHWAY ADMINISTRATION

SCALE

1 0 1 MILE

POLYCONIC PROJECTION

SHEET 2 OF 2

COPIES OF THIS MAP ARE AVAILABLE TO THE PUBLIC AT A NOMINAL COST. ADDRESS:

N.C. DEPARTMENT OF TRANSPORTATION
INFORMATION MAPPING, AND GRAPHICS UNIT
3401 CARL SANDBURG CT.
RALEIGH, N.C. 27610

REVISED
3/27/02 BOG
5/22/02 BOG
3/26/03 LM
11/30/04 LM
6/30/05 LM
12/5/05 LM
8/3/06 MRG
11/29/06 MRG
01/10/07MRG
2/13/07 MRG
7/13/07 MG
2/12/08 MG
2/24/09 MG
2/16/10MG

SUP 1

YANCEY

DIVISION 13 DISTRICT 2 YANCEY COUNTY NORTH CAROLINA 199

2011 AADT

ANNUAL AVERAGE DAILY TRAFFIC

YANCEY COUNTY

GENERATED BY THE

TRAFFIC SURVEY GROUP

TRANSPORTATION PLANNING BRANCH