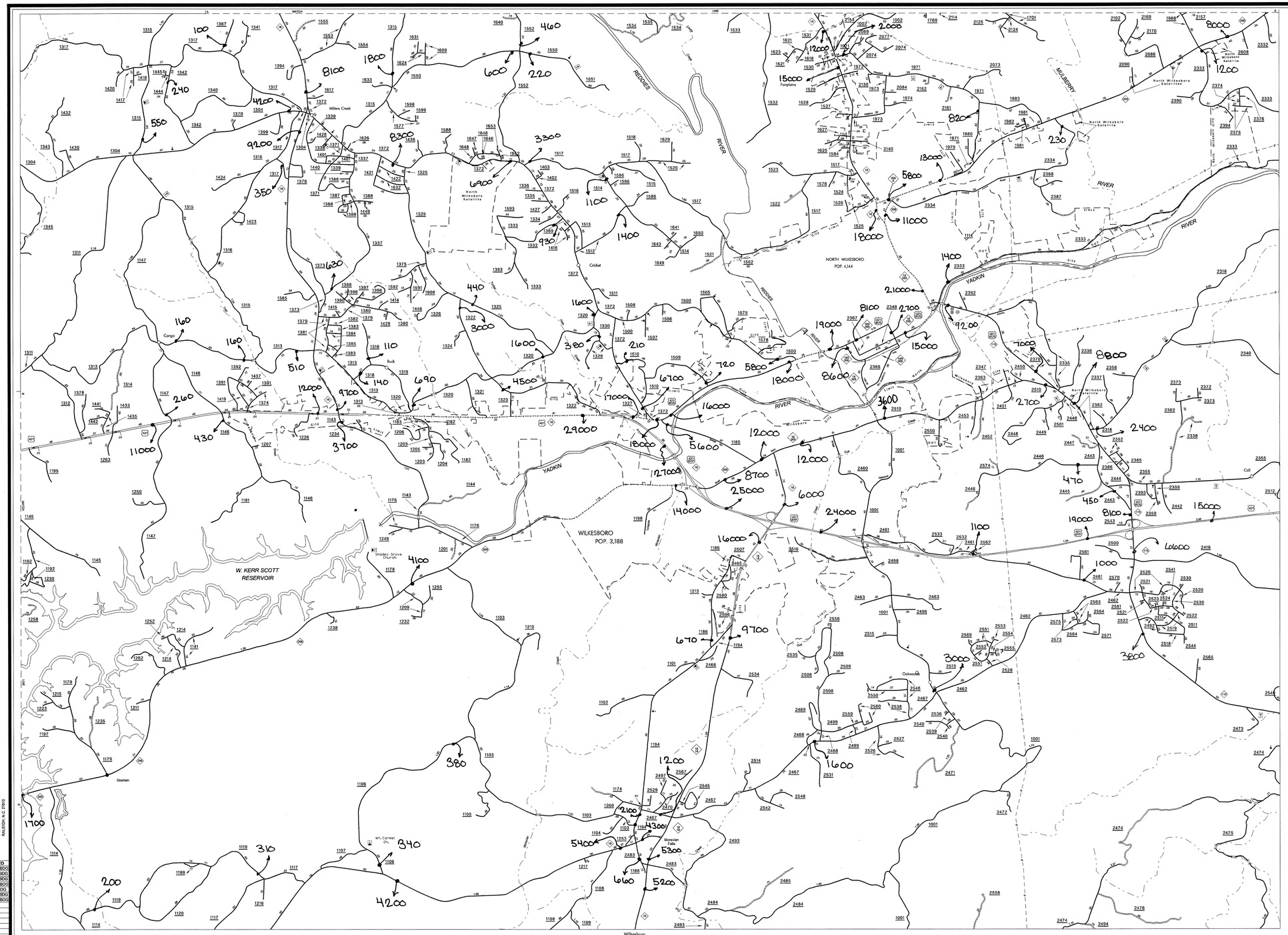

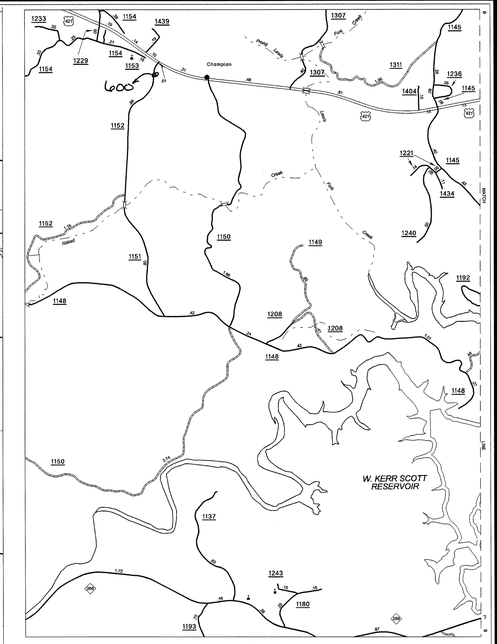

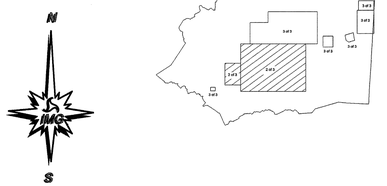

N

S

ENLARGED MUNICIPAL AND SUBURBAN AREAS

WILKES COUNTY

NORTH CAROLINA

PREPARED BY THE

NORTH CAROLINA DEPARTMENT OF TRANSPORTATION

STATE ROAD MAINTENANCE UNIT - MAPPING AND INFORMATION SECTION

IN COOPERATION WITH THE

U.S. DEPARTMENT OF TRANSPORTATION

FEDERAL HIGHWAY ADMINISTRATION

1 0 1 MILE

POLYCONIC PROJECTION

SHEET 2 OF 3

COPIES OF THIS MAP ARE AVAILABLE TO THE PUBLIC AT A NOMINAL COST. ADDRESS:

N.C. DEPARTMENT OF TRANSPORTATION
INFORMATION, MAPPING, AND GRAPHICS
1590 MAIL SERVICE CENTER
RALEIGH, N.C. 27699

REVISED
11/16/07 BDG
6/11/08 BDG
6/20/08 BDG
12/05/08 BDG
4/30/09 BDG
8/17/09 BDG
10/29/09 BDG

SUP. 1

WILKES

DIVISION 11 DISTRICT 3 WILKES COUNTY NORTH CAROLINA 193

2011 AADT

ANNUAL AVERAGE DAILY TRAFFIC

WILKES COUNTY

GENERATED BY THE

TRAFFIC SURVEY GROUP

TRANSPORTATION PLANNING BRANCH