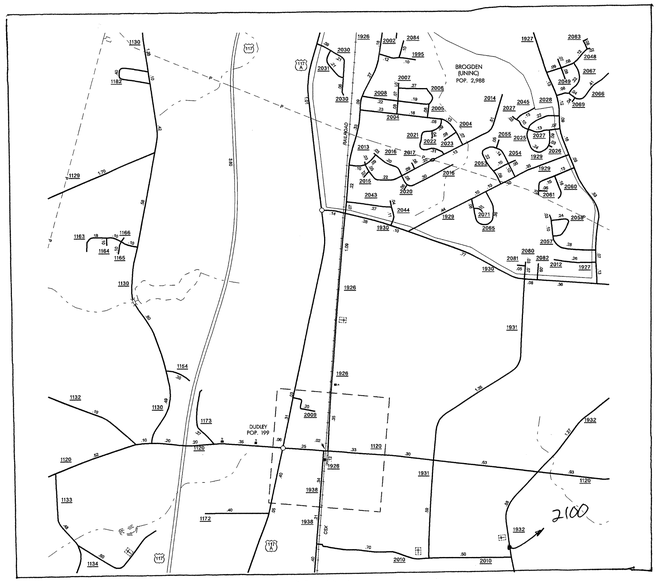

Dudley and Brogden

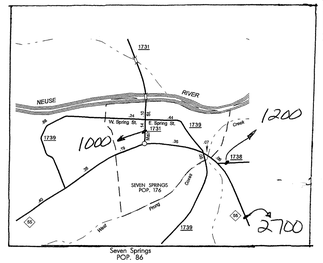

Seven Springs
POP. 86

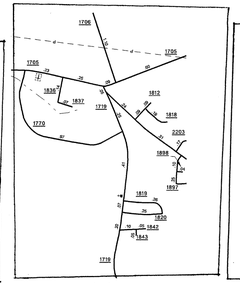

Inset 1

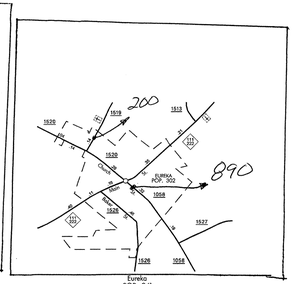

Eureka
POP. 241

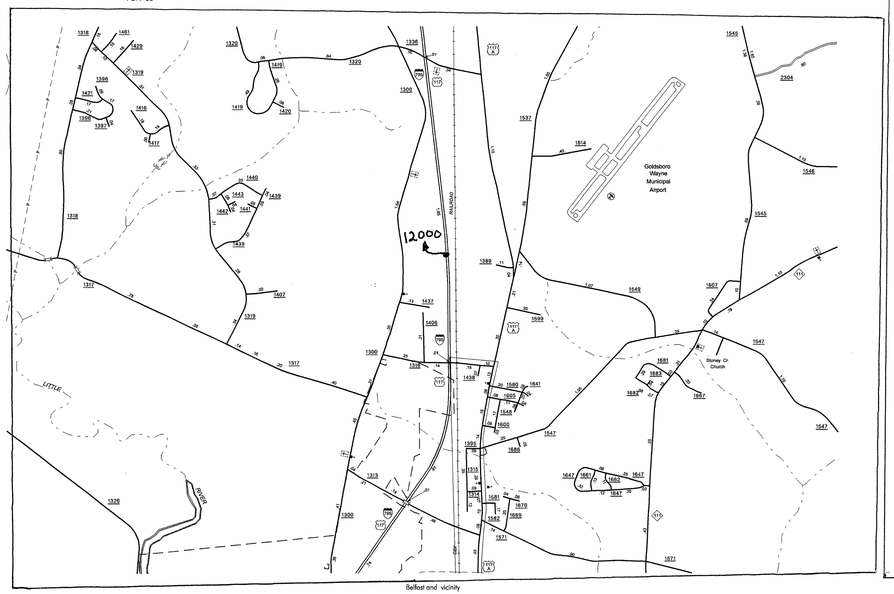

Belfast and vicinity

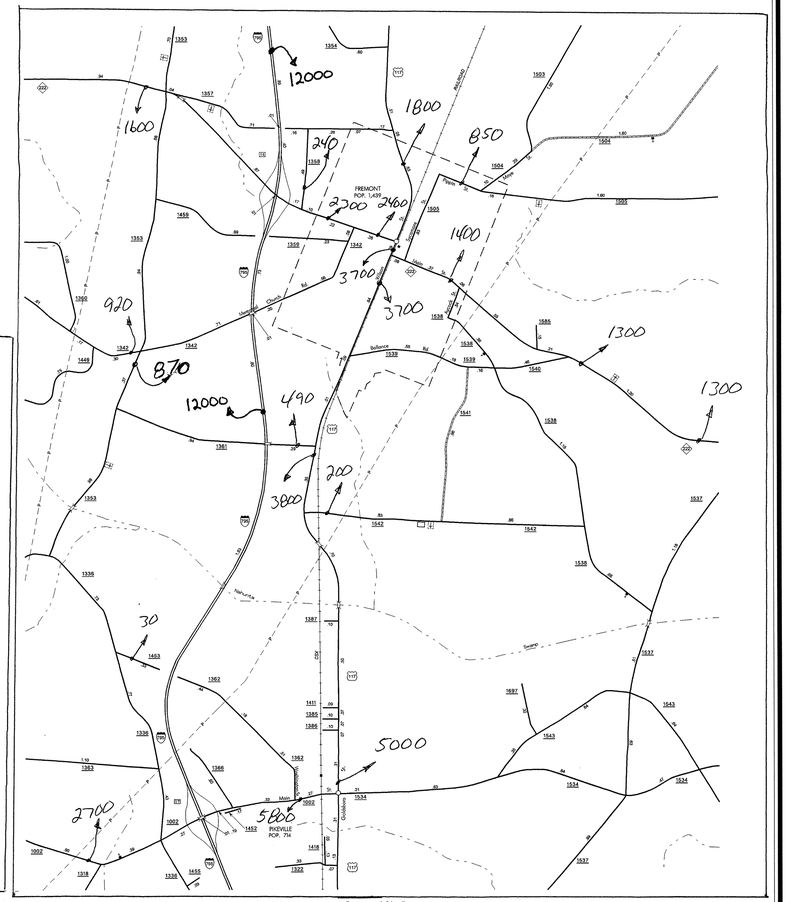

Fremont and Pikeville
POP. 2,153

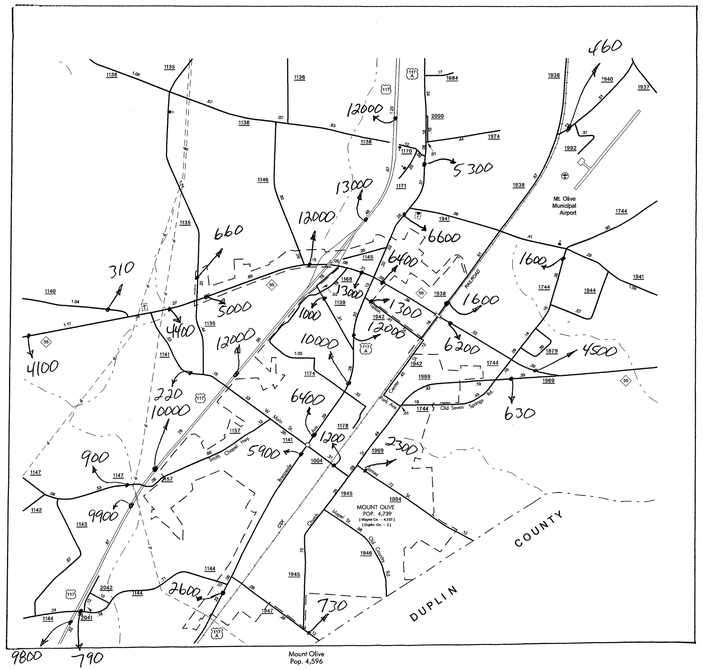

Mount Olive
Pop. 4,596

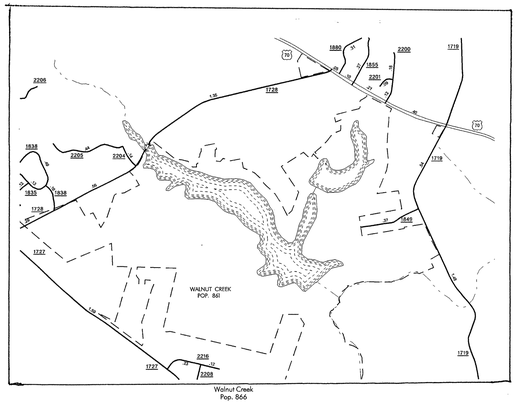

Walnut Creek
Pop. 866

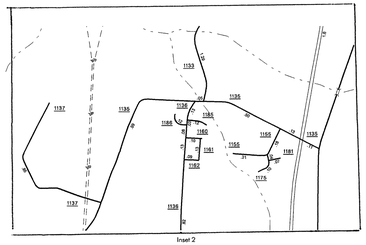

Inset 2

N
S

ENLARGED MUNICIPAL AND SUBURBAN AREAS

WAYNE COUNTY

NORTH CAROLINA

PREPARED BY THE

NORTH CAROLINA DEPARTMENT OF TRANSPORTATION

STATE ROAD MAINTENANCE UNIT - MAPPING AND INFORMATION SECTION

IN COOPERATION WITH THE

U.S.DEPARTMENT OF TRANSPORTATION

FEDERAL HIGHWAY ADMINISTRATION

SCALE

1 0 1 MILE

10,000 FOOT GRID BASED ON NORTH CAROLINA PLANE COORDINATE SYSTEM

POLYCONIC PROJECTION

SHEET 3 OF 3

COPIES OF THIS MAP ARE AVAILABLE TO THE PUBLIC AT A NOMINAL COST. ADDRESS:

N.C. DEPARTMENT OF TRANSPORTATION
INFORMATION, MAPPING, AND GRAPHICS
3401 CARL SANDBURG CT.
RALEIGH, N.C. 27610

REVISED
3/26/08 BDG
4/29/08 BDG
6/5/08 BDG
10/17/08 BDG
4/24/09 BDG
10/13/09 BDG
1/22/10 BDG
2/2/10 BDG

WAYNE

DIVISION 4 DISTRICT 3 WAYNE COUNTY NORTH CAROLINA 191

2011 AADT
ANNUAL AVERAGE DAILY TRAFFIC
WAYNE COUNTY
GENERATED BY THE
TRAFFIC SURVEY GROUP
TRANSPORTATION PLANNING BRANCH