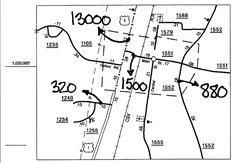


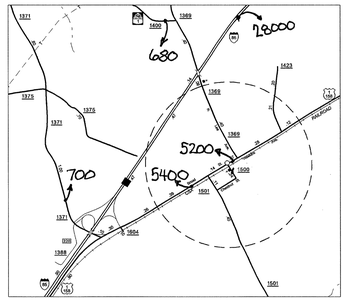


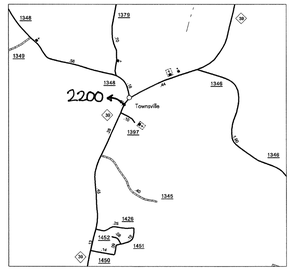


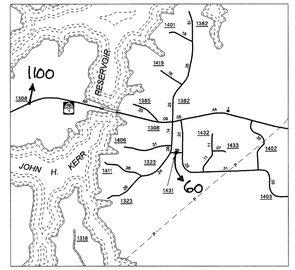


Inset 2

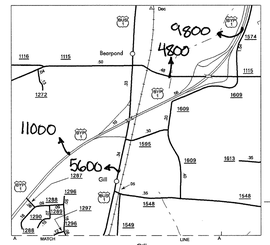


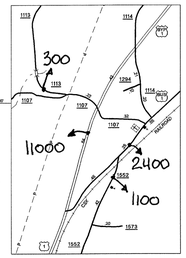

Inset 1

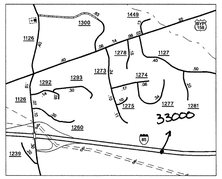

Inset 3

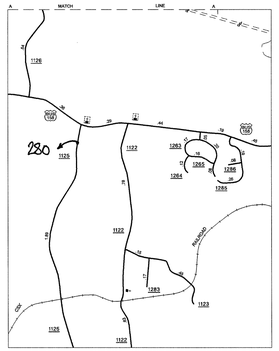

Inset 4

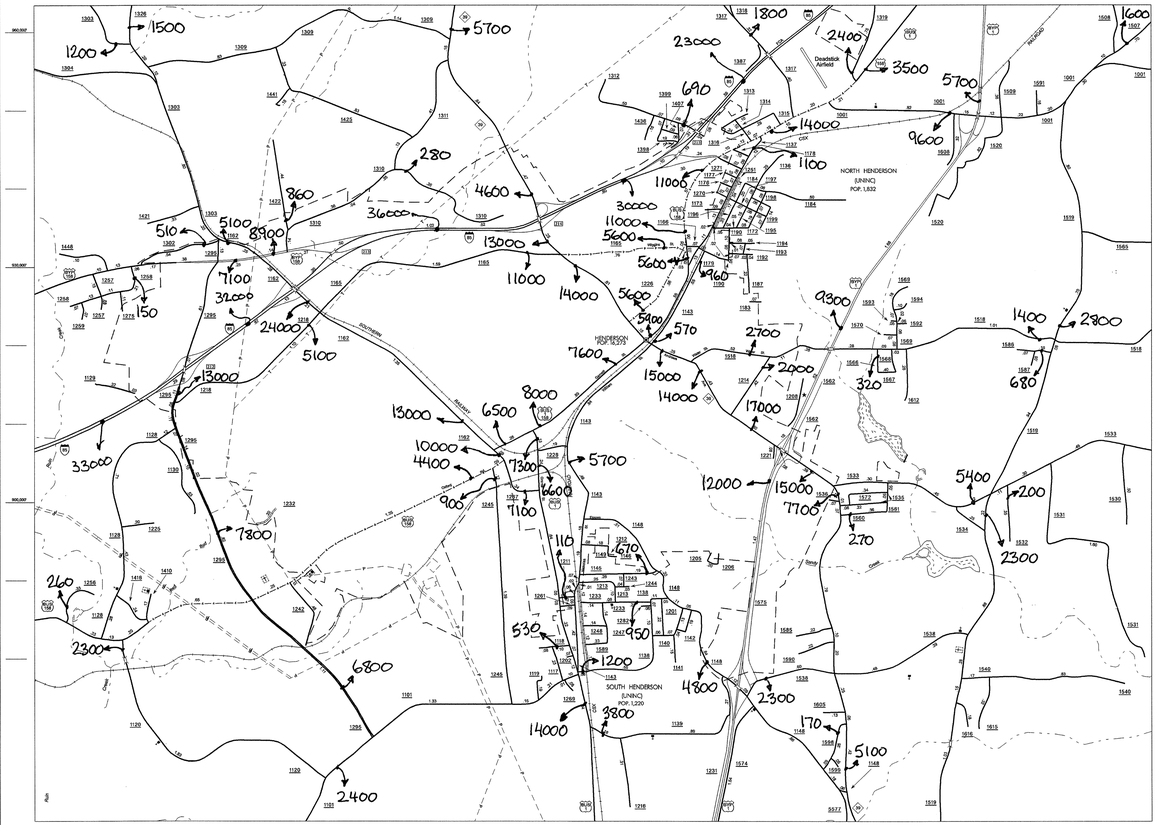


Henderson

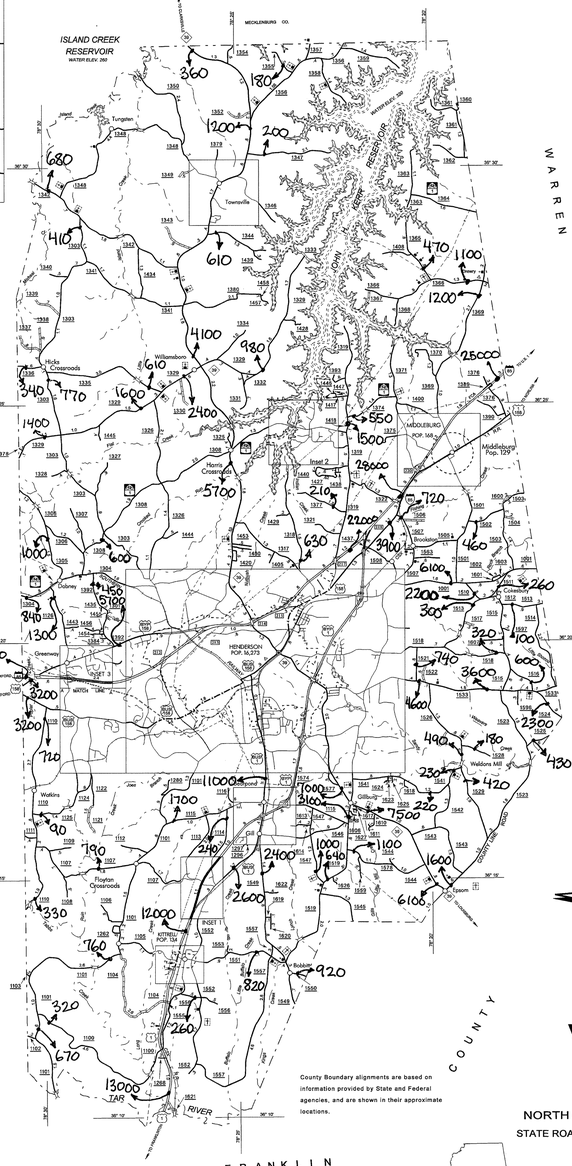


County Boundary alignments are based on information provided by State and Federal agencies, and are shown in their approximate locations.

NOTE : MAP INCLUDES ONLY STATE MAINTAINED ROADS
OR IMPORTANT NON-SYSTEM ROADS.
ROADS SHOWN AS OF JAN. 25, 2010

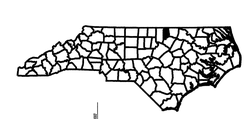

KEY TO COUNTY ROAD NUMBERS
ALSO NUMBERS 1501

## LEGEND

- PRIMITIVE OR UNIMPROVED ROAD
- GRADED AND DRAINED ROAD
- SOIL,GRAVEL OR STONE SURFACED ROAD
- HARD SURFACED ROAD
- 4 LANE UNDIVIDED HIGHWAY
- DIVIDED HIGHWAY
- HIGHWAY WITH FRONTAGE ROADS
- F.C.A. FULL CONTROL ACCESS
- N.S. NON-SYSTEM ROAD
- PROJECTED LOCATION
- INTERSECTION DISTANCE
- TRAFFIC CIRCLE
- HIGHWAY INTERCHANGE
- DETAILED HIGHWAY INTERCHANGE
- ROAD THROUGH MOUNTAIN PASS
- HIGHWAY BRIDGE
- UNDERPASS
- OVERPASS
- DRAW SPAN ON BRIDGE
- HIGHWAY TUNNEL
- FORD
- 95 INTERSTATE HIGHWAY
- 70 U.S. NUMBERED HIGHWAY
- 49 N.C. NUMBERED HIGHWAY
- U.S. NUMBERED BICYCLE ROUTE
- N.C. NUMBERED BICYCLE ROUTE
- 8868 INTERSTATE INTERCHANGE NUMBER
- SECONDARY ROAD NUMBER
- TEL.-ELECT.-PIPE CABLE
- RAILROAD, ANY NUMBER OF TRACKS USED BY SINGLE OPERATING COMPANY
- RAILROAD,ANY NUMBER OF TRACKS USED BY MORE THAN ONE OPERATION ON SEPARATE NAME OR ADJACENT FOOTTRACK WAY
- RAILROAD STATION
- GRADE CROSSING
- UNDERPASS
- OVERPASS
- RAILROAD TUNNEL
- INSET AREA
- U.R.B. URBAN EXTENSION BOUNDARY LINE
- R.P.B. RESERVATION OR PARK BOUNDARY
- CITY LIMIT
- N.F.B. NATIONAL FOREST BOUNDARY
- S.F.B. STATE FOREST BOUNDARY
- F.G.B. FEDERAL GAMELAND BOUNDARY
- S.G.B. STATE GAMELAND BOUNDARY
- M.R.B. MILITARY RESERVATION BOUNDARY
- COUNTY LINE
- STATE LINE
- INCORPORATED CITY OR VILLAGE, (GENERALIZED)
- FREE OR TOLL FERRY
- CANAL
- NARROW STREAM
- WIDE STREAM
- DAM WITH LOCK
- DAM
- RESERVOIR,POND,OR LAKE
- COMMUNITY AND TOWN CENTER
- COUNTY SEAT
- SCHOOL
- COLLEGE OR UNIVERSITY
- HOSPITAL
- CHURCH
- CHURCH WITH CEMETERY
- CEMETERY
- PATROL STATION
- CORRECTIONAL OR PENAL INSTN.
- HIGHWAY GARAGE OR MAINT. YARD
- HIGHWAY DIV. OR DIST. OFFICE
- WEIGHT STATION
- MONUMENTS,SMALL HISTORICAL SITE
- LIGHTHOUSE
- MOUNTAIN PEAK
- REST AREA
- TRIANGULATION STATION
- COAST GUARD STATION
- MILITARY AIRFIELD
- COMMERCIAL OR MUNICIPAL FIELD
- HANGAR ON FIELD
- LANDING STRIP
- MARKED AUXILIARY FIELD

N
MC
S

# VANCE COUNTY

## NORTH CAROLINA

PREPARED BY THE
NORTH CAROLINA DEPARTMENT OF TRANSPORTATION
STATE ROAD MAINTENANCE UNIT - MAPPING AND INFORMATION SECTION
IN COOPERATION WITH THE
U.S.DEPARTMENT OF TRANSPORTATION
FEDERAL HIGHWAY ADMINISTRATION

SCALE
1 0 1 2 3 4 MILES
0 0.5 1 MILE
SCALE FOR ENLARGEMENTS

10,000 FOOT GRID BASED ON NORTH CAROLINA PLANE COORDINATE SYSTEM
POLYCONIC PROJECTION

SHEET 1 OF 1

COPIES OF THIS MAP ARE AVAILABLE TO THE PUBLIC AT A NOMINAL COST.
PREPARED BY
N.C. DEPARTMENT OF TRANSPORTATION
INFORMATION,MAPPING, AND GRAPHICS
1590 MAIL SERVICE CENTER
RALEIGH, N.C. 27699

| REVISED |
|---|
| 1/28/05 RLN |
| 2/1/06 MEM |
| 10/25/06 MEM |
| 5/4/07 MEM |
| 11/20/07 MEM |
| 2/12/08 MEM |
| 4/15/08 MEM |
| 7/1/08 MEM |
| 9/12/08 MEM |
| 1/15/09 MEM |
| 5/14/09 MEM |
| 10/30/09 MEM |
| 1/25/10 MEM |

VANCE

DIVISION 5 DISTRICT 3 VANCE COUNTY NORTH CAROLINA 181

**2011 AADT**
ANNUAL AVERAGE DAILY TRAFFIC
VANCE COUNTY
GENERATED BY THE
**TRAFFIC SURVEY GROUP**
TRANSPORTATION PLANNING BRANCH