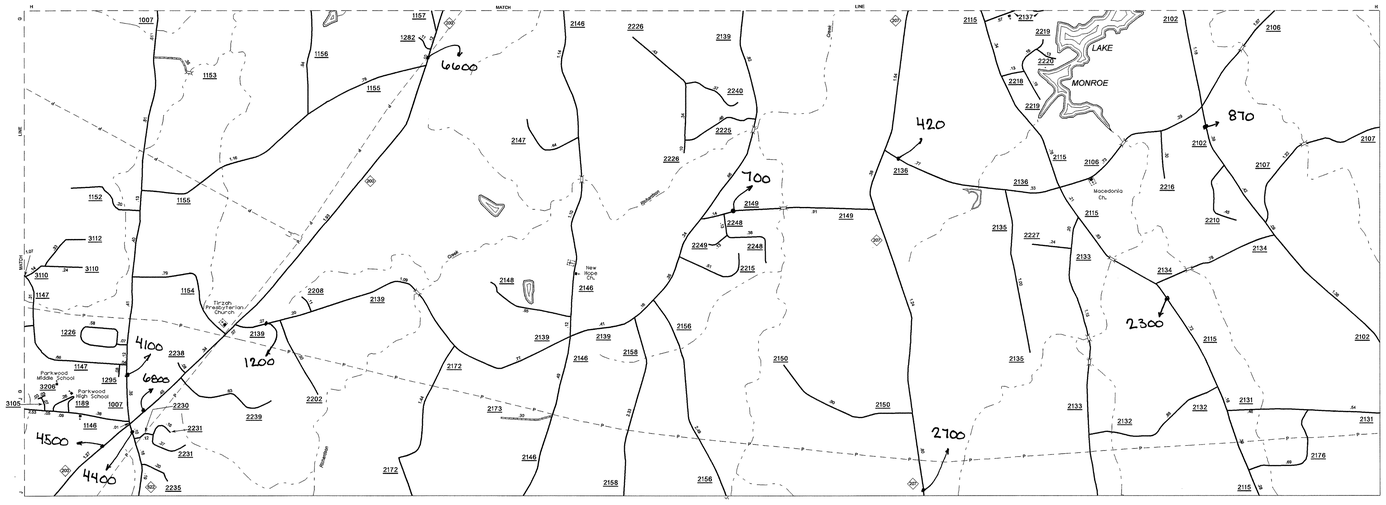

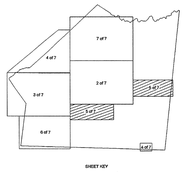

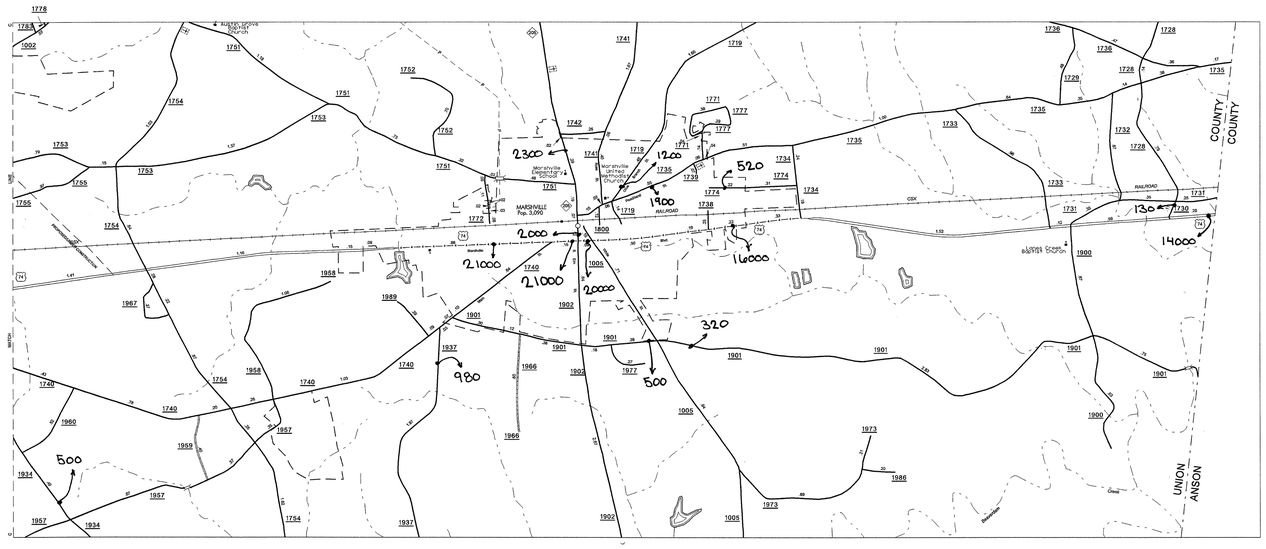

ENLARGED MUNICIPAL AND SUBURBAN AREAS

UNION COUNTY

NORTH CAROLINA

PREPARED BY THE

NORTH CAROLINA DEPARTMENT OF TRANSPORTATION

STATE ROAD MAINTENANCE UNIT - MAPPING AND INFORMATION SECTION

IN COOPERATION WITH THE

U.S.DEPARTMENT OF TRANSPORTATION

FEDERAL HIGHWAY ADMINISTRATION

SCALE

1 0 1 MILE

POLYCONIC PROJECTION

SHEET 5 OF 7

COPIES OF THIS MAP ARE AVAILABLE TO THE PUBLIC AT A NOMINAL COST.
ADDRESS:
N.C. DEPARTMENT OF TRANSPORTATION
INFORMATION MAPPING, AND GRAPHICS
3401 CARL BANDERS CT.
RALEIGH, N.C. 27610

REVISED
6/19/09 MEM
9/11/09 MEM
10/8/09 MEM
10/30/09 MEM
1/22/10 MEM
2/2/10 MEM
2/22/10 MEM

SUP. 4

UNION

DIVISION 10 DISTRICT 3 UNION COUNTY NORTH CAROLINA 179

2011 AADT

ANNUAL AVERAGE DAILY TRAFFIC

UNION COUNTY

GENERATED BY THE

TRAFFIC SURVEY GROUP

TRANSPORTATION PLANNING BRANCH