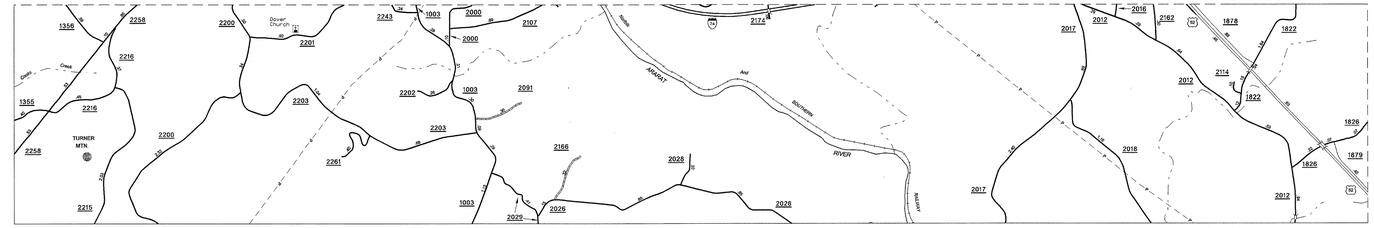

Area South of Mount Airy

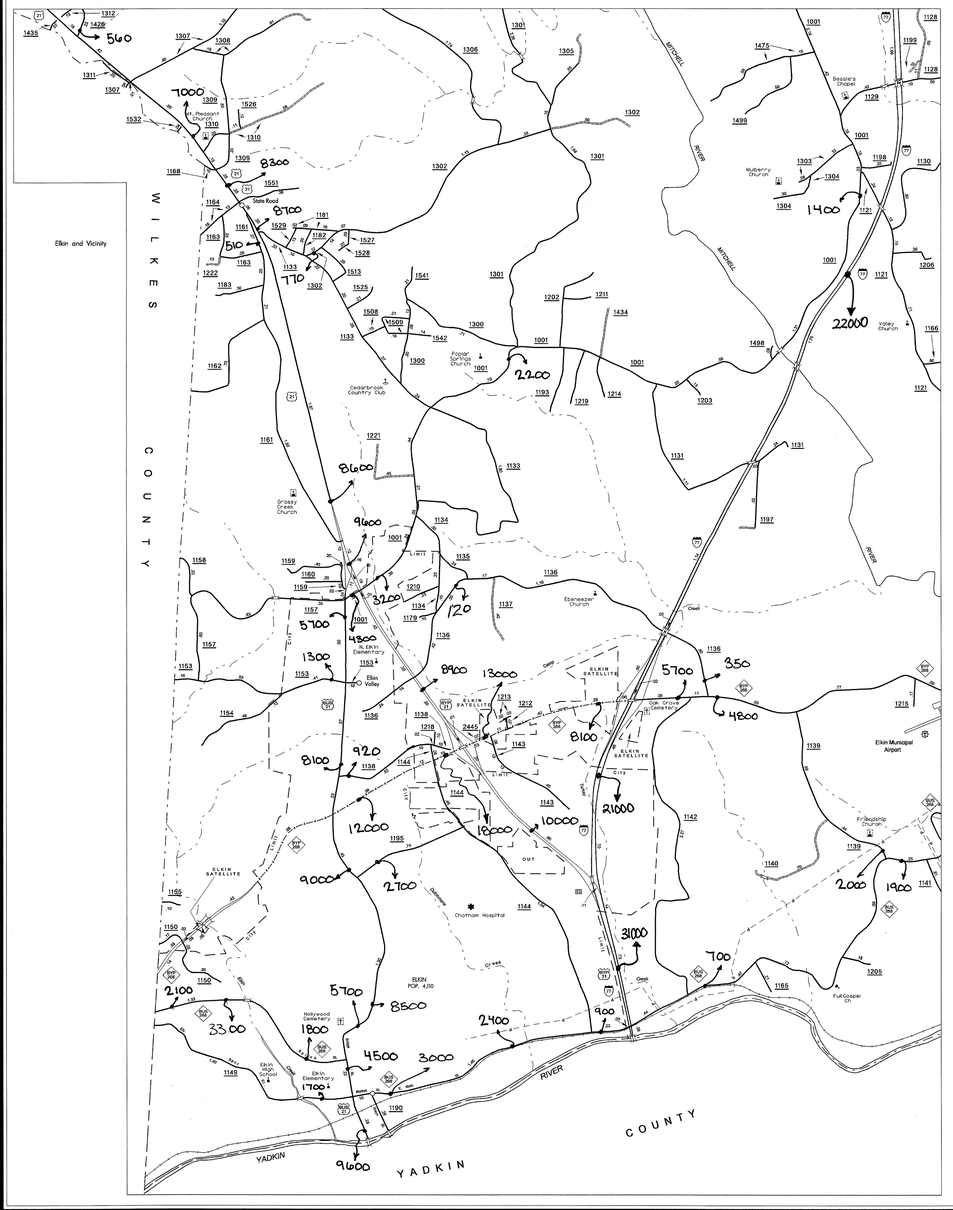

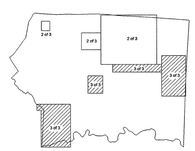

ENLARGED MUNICIPAL AND SUBURBAN AREAS

SURRY COUNTY

NORTH CAROLINA

PREPARED BY THE

NORTH CAROLINA DEPARTMENT OF TRANSPORTATION

STATE ROAD MAINTENANCE UNIT - MAPPING AND INFORMATION SECTION

IN COOPERATION WITH THE

U.S.DEPARTMENT OF TRANSPORTATION

FEDERAL HIGHWAY ADMINISTRATION

SCALE

1 0 1 MILE

10,000 FOOT GRID BASED ON NORTH CAROLINA PLANE COORDINATE SYSTEM

POLYCONIC PROJECTION

SHEET 3 OF 3

COPIES OF THIS MAP ARE AVAILABLE TO THE PUBLIC AT A NOMINAL COST.
ADDRESS:
N.C. DEPARTMENT OF TRANSPORTATION
INFORMATION, MAPPING, AND GRAPHICS
3401 CARL SANDBURG ST.
RALEIGH, N.C. 27610

REVISED
6/20/08 BDG
7/22/08 BDG
10/29/08 BDG

SUP. 2

SURRY

DIVISION 11 DISTRICT 1 SURRY COUNTY NORTH CAROLINA 171

2011 AADT
ANNUAL AVERAGE DAILY TRAFFIC
SURRY COUNTY
GENERATED BY THE
TRAFFIC SURVEY GROUP
TRANSPORTATION PLANNING BRANCH