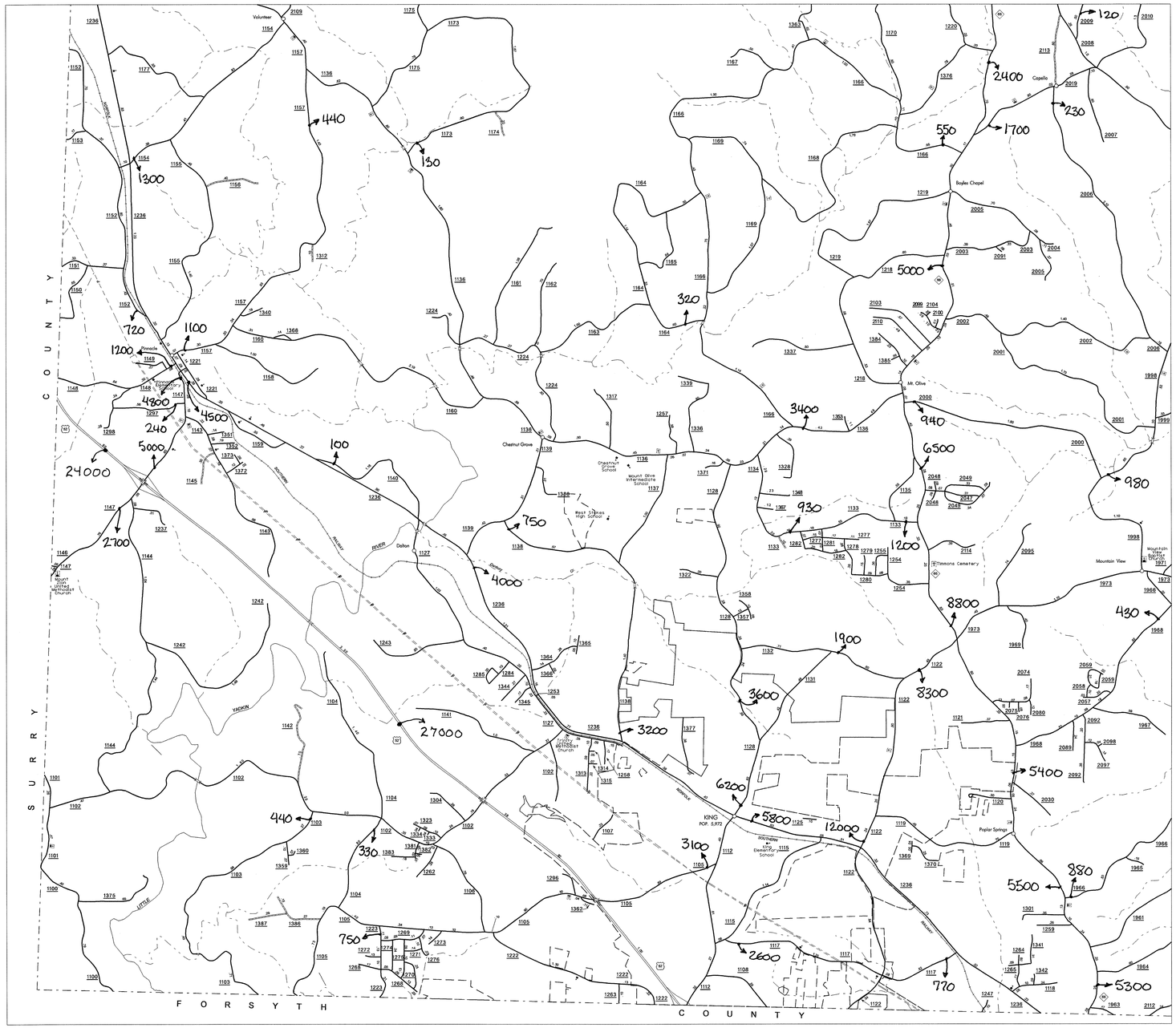

King and Vicinity

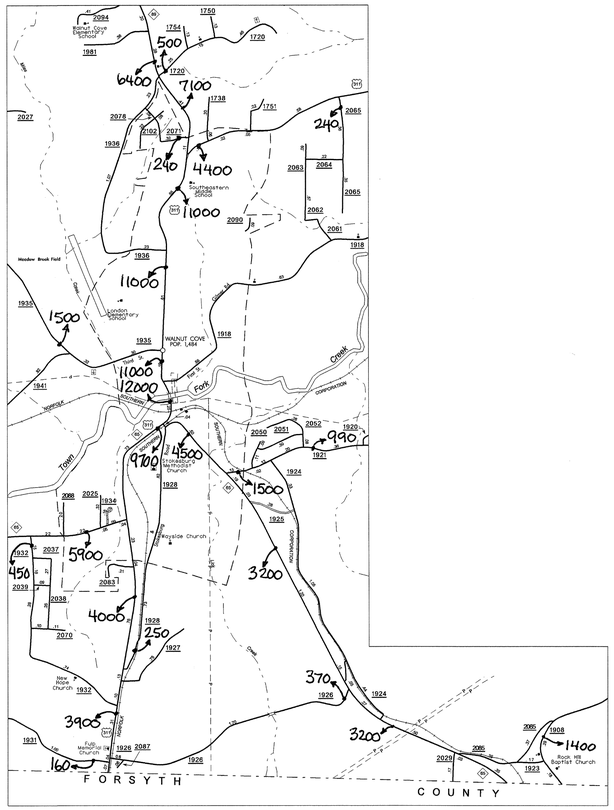

Walnut Cove

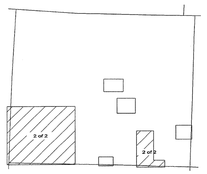

SHEET KEY

ENLARGED MUNICIPAL AND SUBURBAN AREAS

STOKES COUNTY

NORTH CAROLINA

PREPARED BY THE

NORTH CAROLINA DEPARTMENT OF TRANSPORTATION

STATE ROAD MAINTENANCE UNIT - MAPPING AND INFORMATION SECTION

IN COOPERATION WITH THE

U.S.DEPARTMENT OF TRANSPORTATION

FEDERAL HIGHWAY ADMINISTRATION

SCALE

1 0 1 MILE

10,000 FOOT GRID BASED ON NORTH CAROLINA PLANE COORDINATE SYSTEM

POLYCONIC PROJECTION

SHEET 2 OF 2

COPIES OF THIS MAP ARE AVAILABLE TO THE PUBLIC AT A NOMINAL COST. ADDRESS:

NORTH CAROLINA DEPARTMENT OF TRANSPORTATION
INFORMATION, MAPPING, AND GRAPHICS
1589 MAIL SERVICE CENTER
RALEIGH, N.C. 27699

REVISED
3/1/06 JMB
6/15/06 JMB
11/8/06 JMB
2/5/07 JMB
5/11/07 JMB
12/4/07 JMB
3/25/08 JMB
1/15/09 RLN
2/16/10 SM

SUP 1

STOKES

DIVISION 9 DISTRICT 2 STOKES COUNTY NORTH CAROLINA 169

2011 AADT

ANNUAL AVERAGE DAILY TRAFFIC
STOKES COUNTY
GENERATED BY THE

TRAFFIC SURVEY GROUP

TRANSPORTATION PLANNING BRANCH