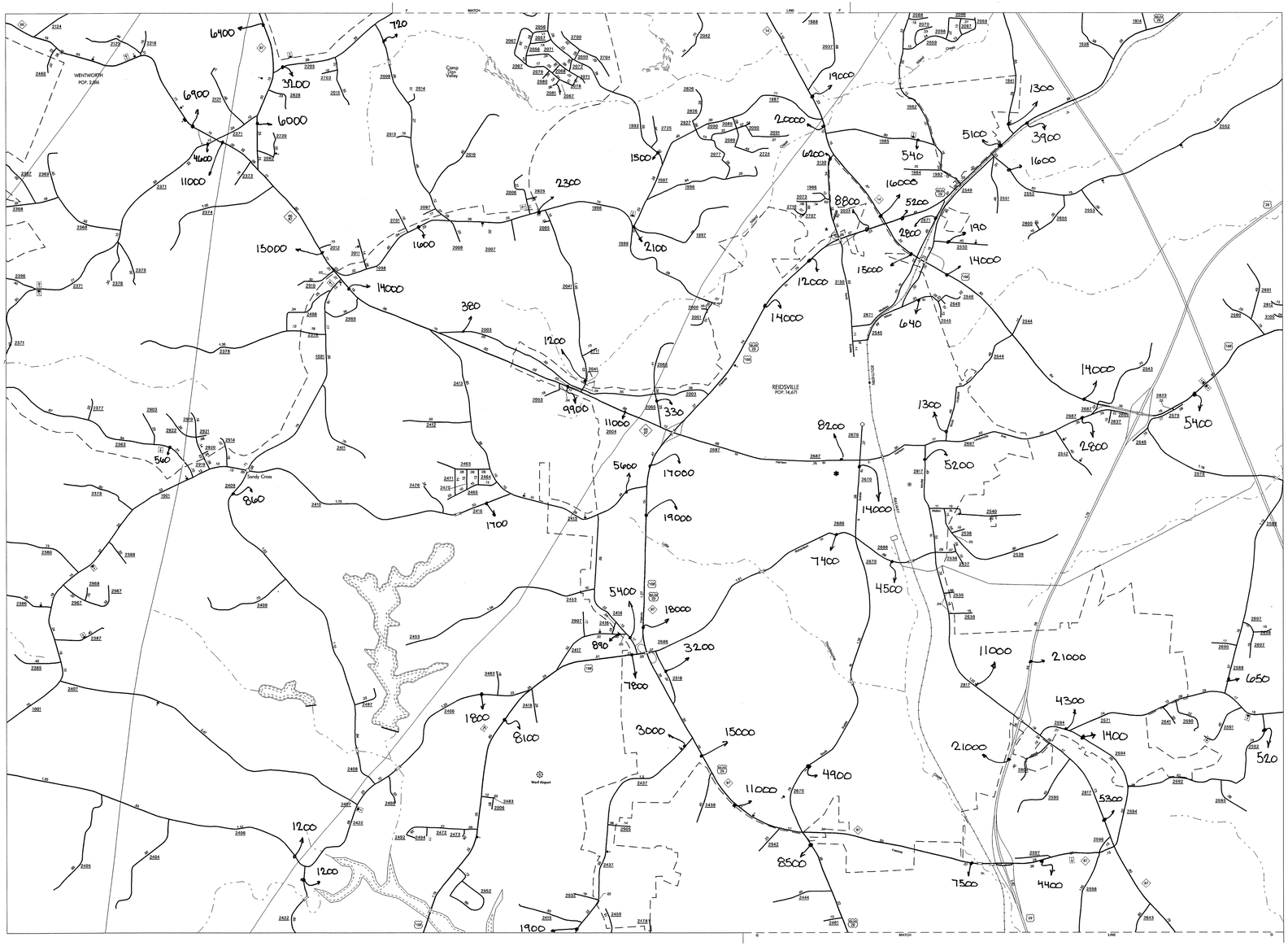

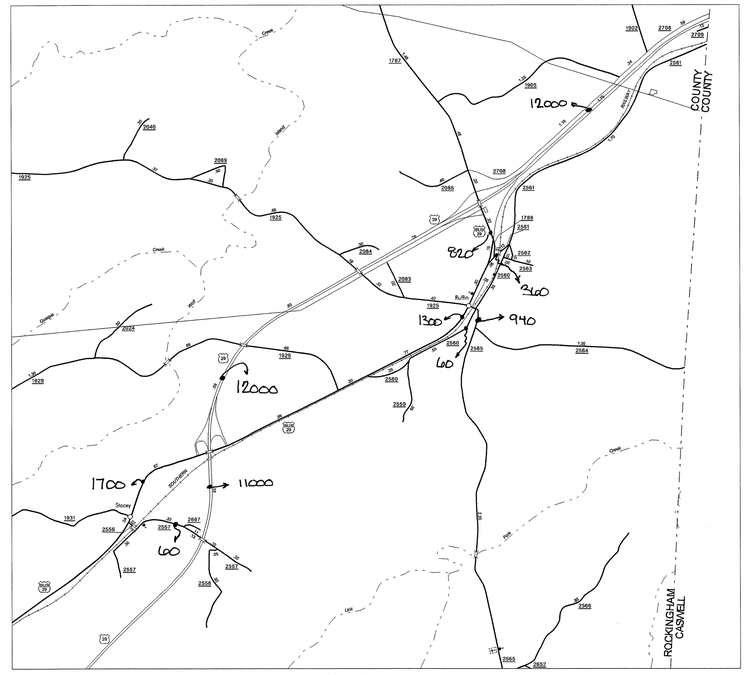

Ruffin and Stacey

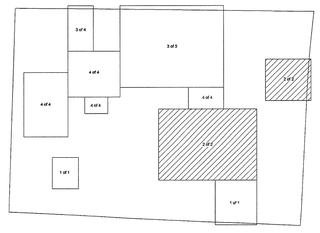

SUPPLEMENT KEY

N

S

ENLARGED MUNICIPAL AND SUBURBAN AREAS

ROCKINGHAM COUNTY

NORTH CAROLINA

PREPARED BY THE

NORTH CAROLINA DEPARTMENT OF TRANSPORTATION

STATE ROAD MAINTENANCE UNIT - MAPPING AND INFORMATION SECTION

IN COOPERATION WITH THE

U.S.DEPARTMENT OF TRANSPORTATION

FEDERAL HIGHWAY ADMINISTRATION

SCALE

1 0 1 MILE

POLYCONIC PROJECTION

SHEET 2 OF 4

COPIES OF THIS MAP ARE AVAILABLE TO THE PUBLIC AT A NOMINAL COST.

ADDRESS:

N.C. DEPARTMENT OF TRANSPORTATION
INFORMATION, MAPPING, AND GRAPHICS
1 SOUTH WILMINGTON ST.
RALEIGH, N.C. 27610

REVISED
12/20/06 TRP
6/9/08 TRP
6/24/08 TRP
10/19/09 MG
10/29/09 MG

ROCKINGHAM

DIVISION 7 DISTRICT 3 ROCKINGHAM COUNTY NORTH CAROLINA 157

2011 AADT

ANNUAL AVERAGE DAILY TRAFFIC

ROCKINGHAM COUNTY

GENERATED BY THE

TRAFFIC SURVEY GROUP

TRANSPORTATION PLANNING BRANCH